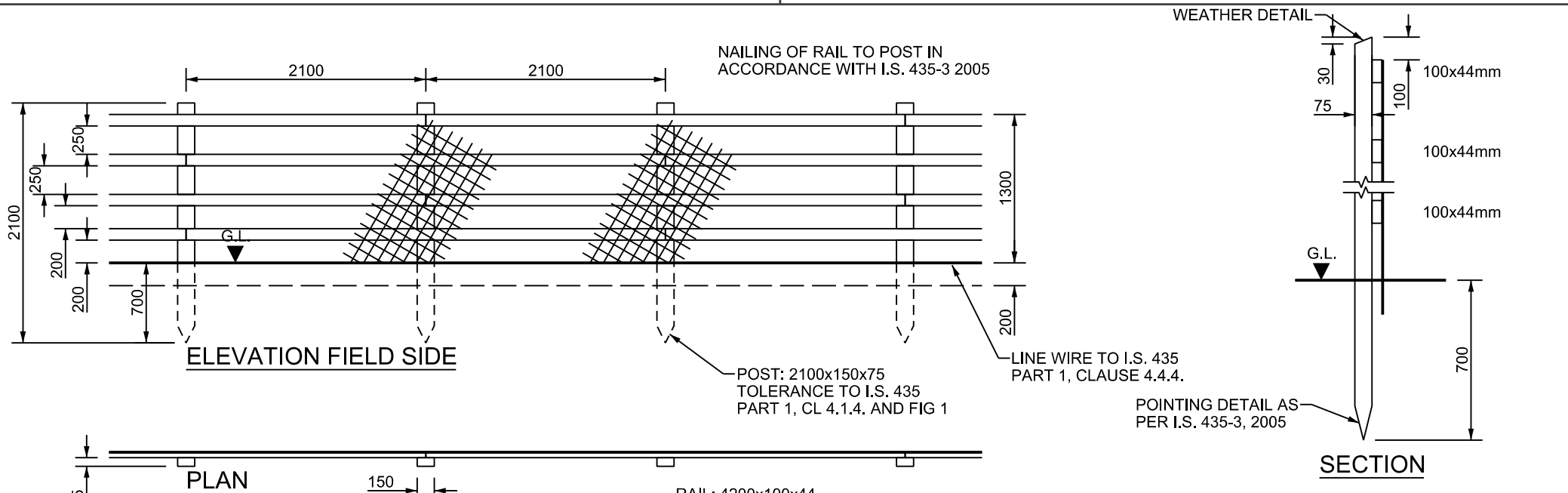


Appendix A.1.9

Boundary Treatment

A.1.9

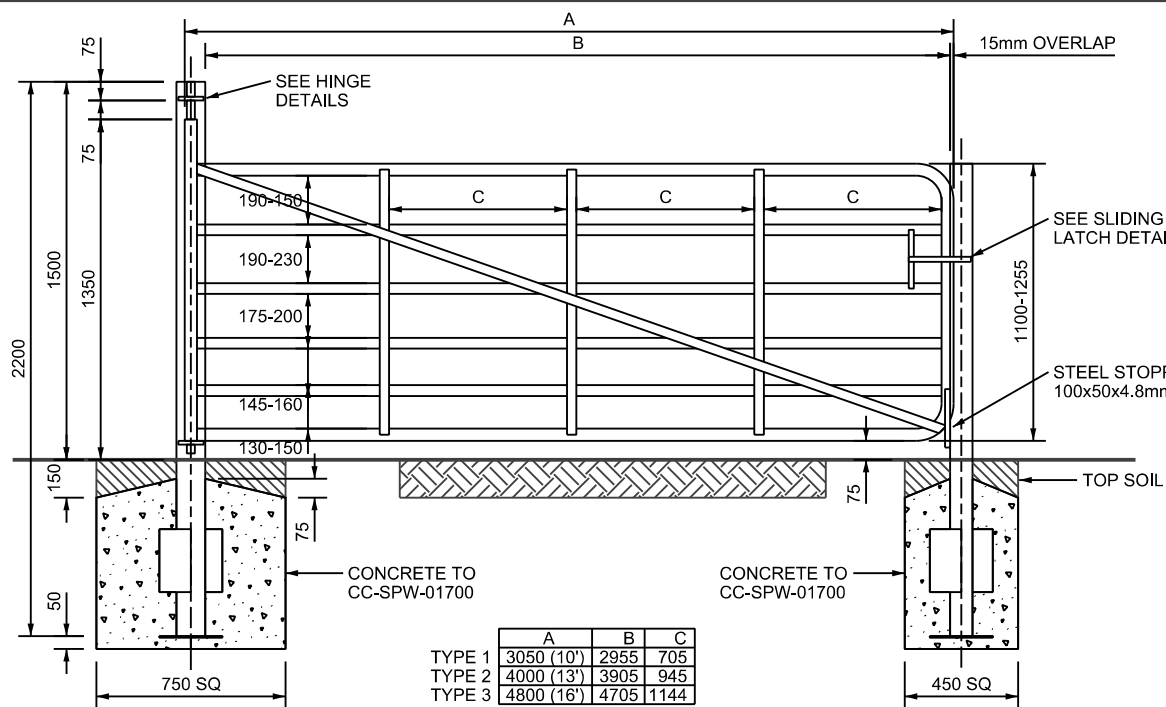


- NOTES A:
1. FENCES SHALL BE CONSTRUCTED AND ERECTED IN ACCORDANCE WITH IS. 435: 2005 EXCEPT WHERE OTHERWISE SHOWN.
 2. ANY LENGTH OF FENCING (INCLUDING BRANCHES AND SPURS) SHALL START WITH A POST AND END WITH A POST. AN ADDITIONAL POST SHALL BE PROVIDED AT FENCE JUNCTIONS AND AT FENCE CORNERS.
 3. POST HOLES FALLING IN ROCK SHALL BE EXCAVATED TO THE DEPTH SHOWN ON THIS DRAWING OR, SUBJECT TO AGREEMENT WITH THE EMPLOYER'S REPRESENTATIVE, TO A DEPTH OF 500mm, AND SHALL BE BACKFILLED WITH MIX ST2 CONCRETE. WHERE A REDUCED DEPTH OF HOLE IS AGREED, THE TOP OF THE POST SHALL BE SUITABLY CUT AND TREATED IN ACCORDANCE WITH THE RECOMMENDATIONS OF I.S. 435: 2005.
 4. FENCE POST AND RAIL SHALL BE TREATED WITH PRESERVATIVE IN ACCORDANCE WITH THE REQUIREMENTS OF CC-SPW-00300 AND APPENDIX B OF I.S. 435-1: 2005.
 5. CONCRETE FOUNDATIONS TO POSTS SHALL BE PROVIDED WHERE STATED IN APPENDIX 3/1.
 6. WHERE SIDELONG GROUND SLOPES DOWN TOWARDS THE FENCE AT A SLOPE GREATER THAN 1:4, THEN THE PERMANENT FENCING POST HEIGHT SHALL BE INCREASED BY A MINIMUM OF 250mm AND AN ADDITIONAL RAIL ADDED.

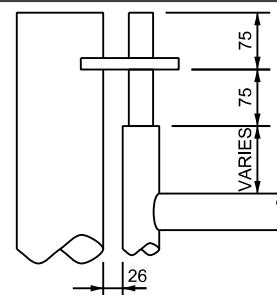
FIXING:
 FIXING IN ACCORDANCE WITH I.S. 435-3, 2005,
 NOTES 13 AND 14 AND SECTION 4.4 OF I.S. 435-3, 2005

NOTES B:
 CHAINLINK MESH SHALL BE 1300mm WIDE, 50mm MESH MADE OF 2.25/3.15mm DIAM. PLASTIC COATED GALVANISED MILD MESH STEEL WIRE TO IS EN 10223-6.

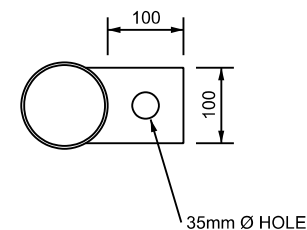
	ACTIVITY	PUBLICATION TITLE								
		FENCING TIMBER POST AND RAIL FENCE								
STREAM	HISTORICAL REFERENCE	DOCUMENTATION SET	PUBLICATION DATE	PUBLICATION NUMBER						
STANDARD CONSTRUCTION DETAILS (SCD)	RCD/300/1	STANDARDS	JANUARY 2009	<table border="1"> <tr> <td>ACTIVITY</td> <td>STREAM</td> <td>DRAWING NUMBER</td> </tr> <tr> <td>CC</td> <td>SCD</td> <td>00301</td> </tr> </table>	ACTIVITY	STREAM	DRAWING NUMBER	CC	SCD	00301
ACTIVITY	STREAM	DRAWING NUMBER								
CC	SCD	00301								



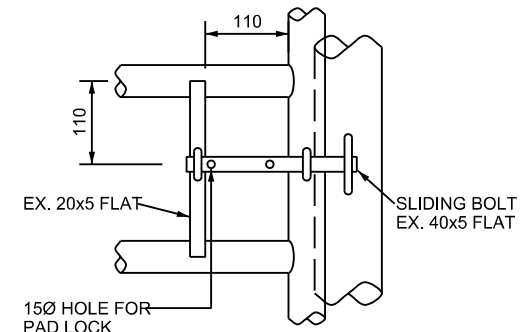
	A	B	C
TYPE 1	3050 (10')	2955	705
TYPE 2	4000 (13')	3905	945
TYPE 3	4800 (16')	4705	1144



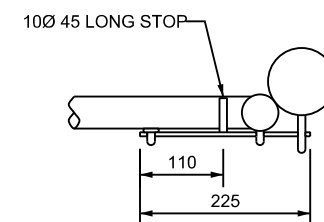
TOP HINGE ELEVATION



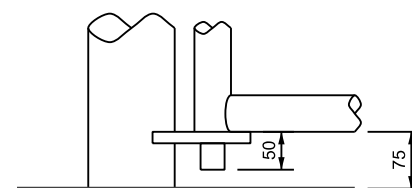
PLAN



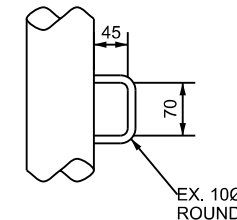
ELEVATION



PLAN



HINGE DETAILS



SLIDING BOLT LATCH DETAIL

MATERIAL DESCRIPTION	SIZE	FIXINGS
HANGING POST (TUBULAR STEEL)	114.3mm EXT. DIA. 3.6mm THICK	CAP PLATES 4.8mm THICK. BASE PLATES 250x250x4.8mm THICK CAP & BASE PLATES TO BE CONTINUOUSLY FLUSH WELDED TO TUBE.
SHAPING POST (TUBULAR STEEL)	88.9mm EXT. DIA. 3.2mm THICK	WING PLATES 250x250x4.8mm THICK STITCH WELDED TO POST.
MAIN FRAME (TUBULAR STEEL)	48.3mm EXT. DIA. 2.9mm THICK	
INFILL HORIZONTAL RAILS (TUBULAR STEEL)	42.4mm EXT. DIA. 2.6mm THICK	
BRACES (FLAT STEEL) 3 VERTICAL, 2 DIAGONAL	38x4.8mm	FILLET WELDED TO EACH GATE MEMBER CROSSED BY BRACES.
MESH FABRIC (IF SPECIFIED)	51mm SQ.x4.1mm Ø STEEL SQUARE WELDED MESH FABRIC.	

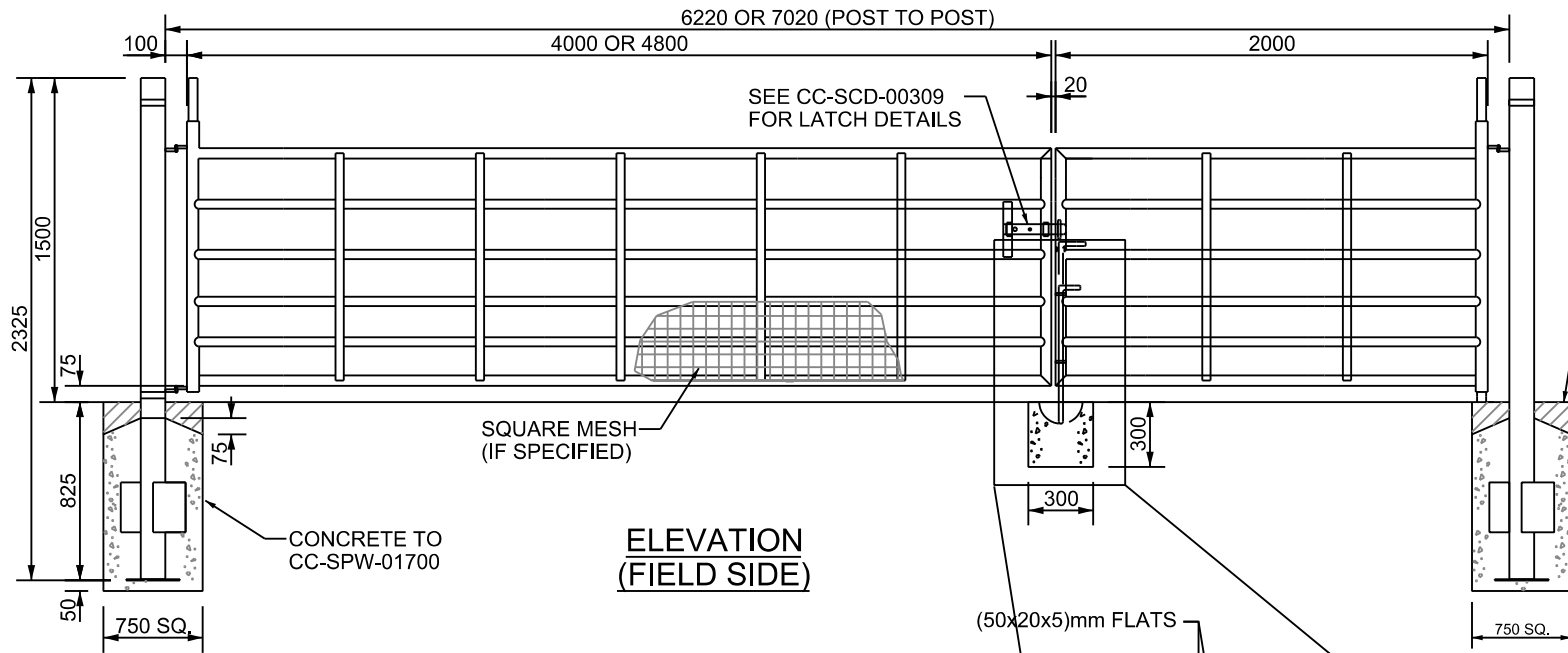
NOTES :-

- ALL DIMENSIONS ARE IN MILLIMETRES.
- GATES SHALL COMPLY WITH THE APPROPRIATE CLAUSES IN CC-RMP-00300 AND ANY FURTHER REQUIREMENTS IN APPENDIX 1/15 OR 3/1.
- GATES SHALL OPEN INWARD FROM THE ADJACENT CARRIAGEWAY INTO THE OWNERS PROPERTY.
- HINGES AND LATCH AS DETAILED.
- THE CORNERS OF THE MAIN FRAME MAY BE ROUNDED OR MITRED.
- GATES & FITTINGS SHALL BE GALVANISED TO COMPLY WITH IS EN 10240 UNLESS ALTERNATIVE PROTECTIVE TREATMENT DESCRIBED IN APPENDIX 1/15 OR 3/1.
- GATE STOPS TO BE PROVIDED IN ACCORDANCE WITH CC-SCD-00314.



PUBLICATION TITLE
**GATES
STEEL SINGLE FIELD GATE**

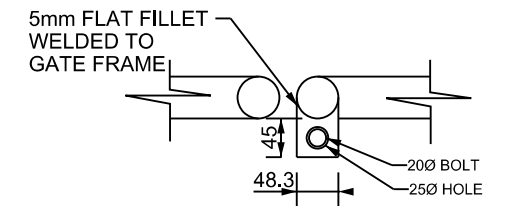
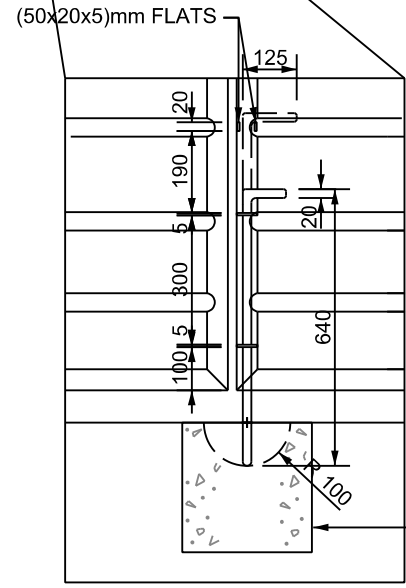
STREAM	HISTORICAL REFERENCE	DOCUMENTATION SET	PUBLICATION DATE	PUBLICATION NUMBER		
				ACTIVITY	STREAM	DRAWING NUMBER
STANDARD CONSTRUCTION DETAILS (SCD)	RCD/300/9	STANDARDS	JANUARY 2007	CC	SCD	00309



**ELEVATION
(FIELD SIDE)**

- NOTES:-
1. ALL DIMENSIONS ARE IN MILLIMETRES.
 2. GATES SHALL COMPLY WITH THE APPROPRIATE CLAUSES IN CC-SCD-00300 AND ANY FURTHER REQUIREMENTS IN APPENDIX 1 /15 OR 3 /1.
 3. FOR DETAILS OF LATCHES AND HINGES SEE CC-SCD-00309. GATE STOPS TO BE PROVIDED IN ACCORDANCE WITH CC-SCD-00314.
 5. THE GATE SHALL OPEN INWARD FROM THE ADJACENT CARRIAGEWAY INTO THE OWNER'S PROPERTY.
 6. THE CORNERS OF THE MAIN FRAME MAY BE ROUNDED OR/AND MITERED.
 7. GATE TO BE GALVANISED TO COMPLY WITH IS EN 10240 UNLESS ALTERNATIVE PROTECTIVE TREATMENT DESCRIBED IN APPENDIX 1 /15 OR 1 /3.

DESCRIPTION OF MATERIAL	SIZE	FIXINGS AND FITTINGS
POST (TUBULAR STEEL)	114.3 OUTER DIA x3.6 THICK	TOP CAPPING PLATE 4.8 THICK, TWO 250x250x4.8 WING PLATES STITCH WELDED TO POST, BASE PLATE 250x250x4.8, CAP AND BASE PLATE TO BE CONTINUOUSLY FLUSH WELDED TO TUBE.
OUTER FRAMES (TUBULAR STEEL)	48.3 OUTER DIA x2.9 THICK	
INFILLING HORIZONTAL RAILS (ALL TUBULAR STEEL)	42.4 OUTER DIA x2.6 THICK	
4 VERTICAL BRACES (FLAT STEEL)	38x4.8	FILLET WELDED TO EACH GATE MEMBER CROSSED BY BRACES.
MESH FABRIC (IF SPECIFIED)	51mm SQ.x 4.1mm Ø STEEL SQUARE WELDED MESH FABRIC	

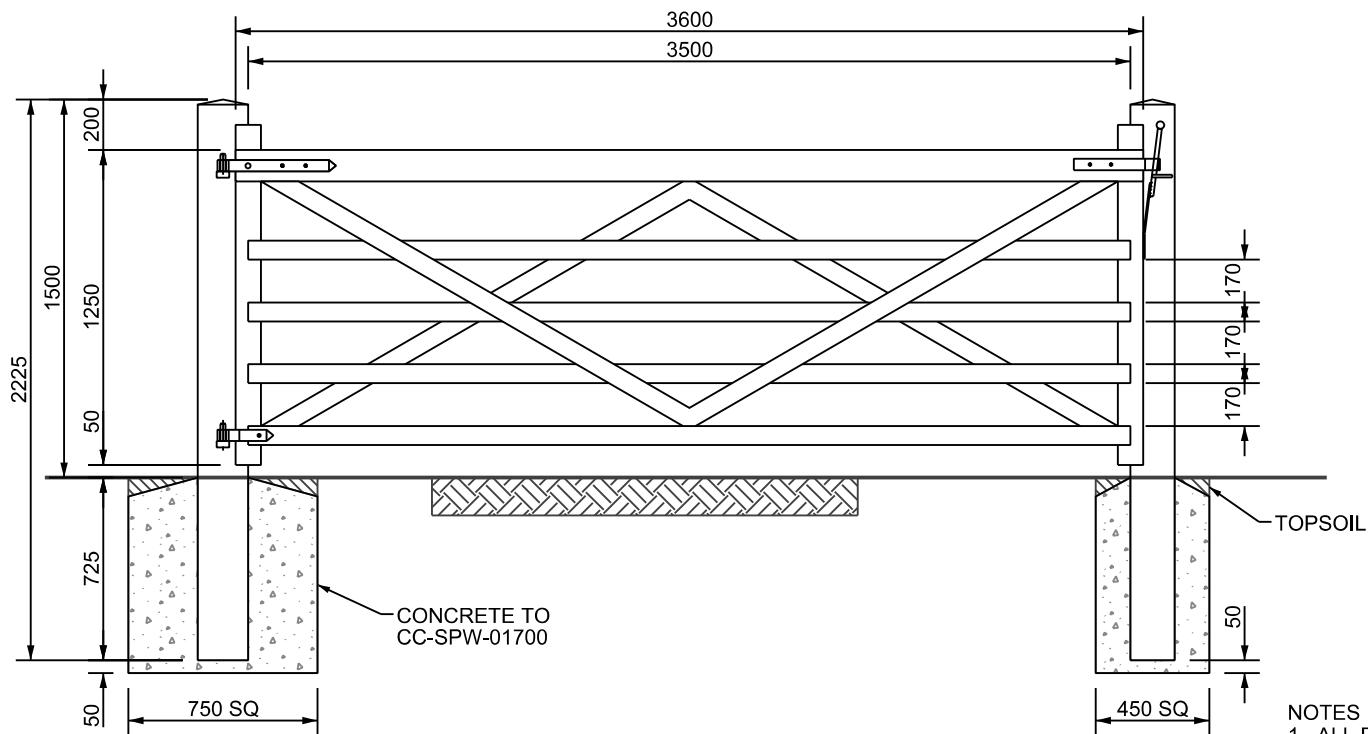


SECTION A-A



PUBLICATION TITLE
**GATES
STEEL DOUBLE FIELD GATE**

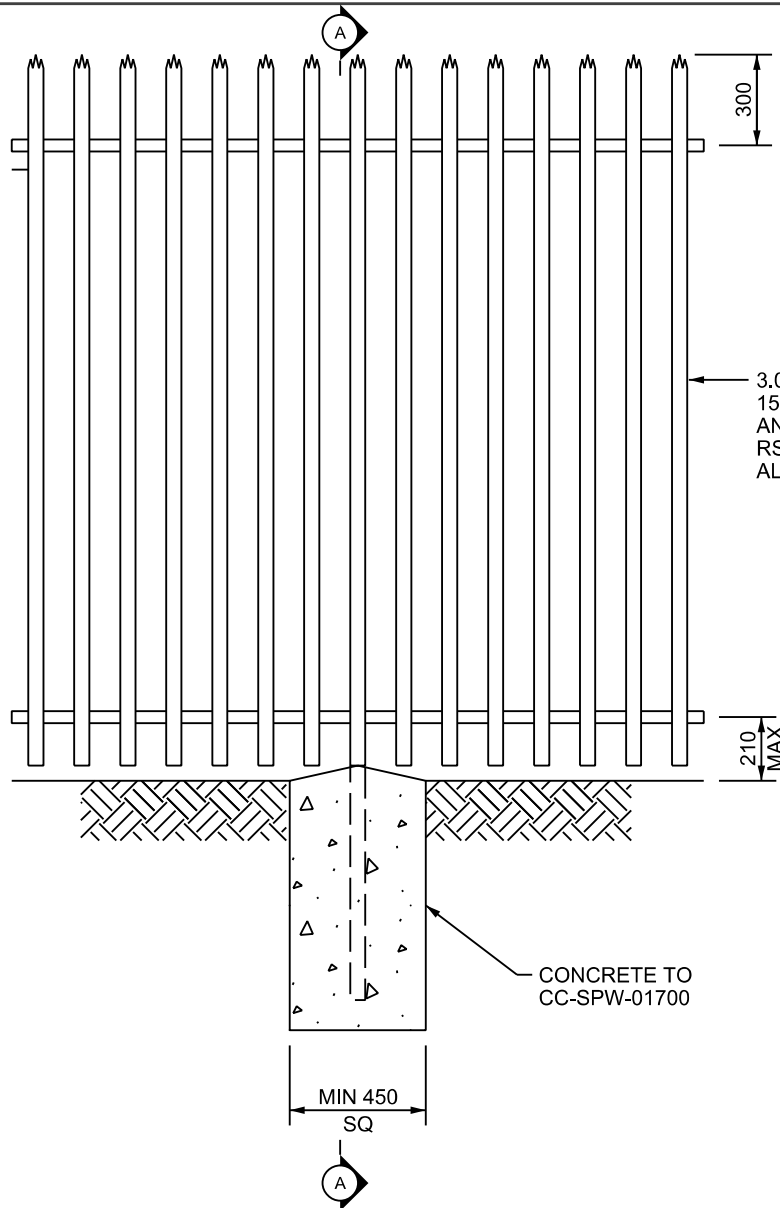
ACTIVITY	PUBLICATION TITLE			PUBLICATION NUMBER			
STREAM	STANDARD CONSTRUCTION DETAILS (SCD)	HISTORICAL REFERENCE	DOCUMENTATION SET	PUBLICATION DATE	ACTIVITY	STREAM	DRAWING NUMBER
		SCD/300/10	STANDARDS	AUGUST 2010	CC	SCD	00310



DESCRIPTION OF TIMBER MATERIALS	SIZES
HANGING POST	200x200x2225 LONG
SHUTTING POST	175x175x2225 LONG
HANGING STILE	100x100
SHUTTING STILE	100x100
TOP RAIL	100x125
UNDER RAILS	75x38
BRACES HOUSED IN TOP RAIL	75x25

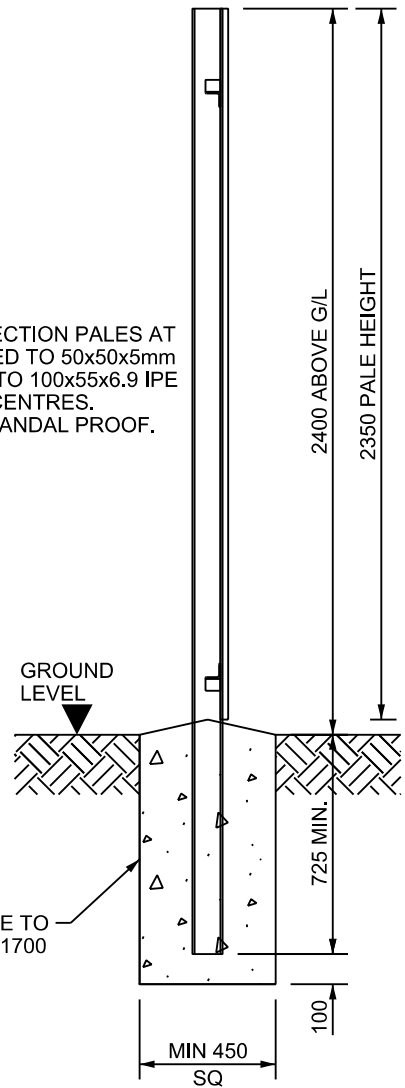
NOTES :-

1. ALL DIMENSIONS ARE IN MILLIMETRES UNLESS OTHERWISE STATED.
2. GATES SHALL COMPLY WITH THE APPROPRIATE CLAUSES IN CC-SCD-00300 AND ANY FURTHER REQUIREMENTS IN APPENDIX 1/15 OR 3/1.
3. ALL THROUGH TENONS SHALL BE PEGGED WITH 13Ø OAK DOWELS.
4. FOR DETAILS OF FITTINGS FOR HANGING AND FASTENING SEE CC-SCD-00313 AND CC-SCD-00314.
5. THE GATE SHALL BE HUNG AS SHOWN FOR SELF CLOSING WITH SELF LATCHING STOP POST AS SHOWN ON CC-SCD-00314.
6. THE GATE SHALL OPEN INWARD FROM THE ADJACENT CARRIAGEWAY INTO THE OWNER'S PROPERTY.
7. TIMBER TO BE TREATED IN ACCORDANCE WITH I.S. 435.



3.0mm MINIMUM D-SECTION PALES AT 152 CENTRES WELDED TO 50x50x5mm ANGLE RAILS FIXED TO 100x55x6.9 IPE RSJ POST AT 2.75M CENTRES. ALL FIXINGS TO BE VANDAL PROOF.

CONCRETE TO CC-SPW-01700



SECTION A - A

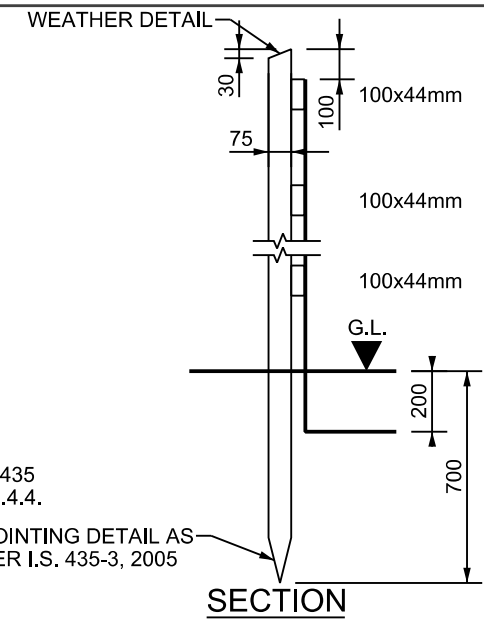
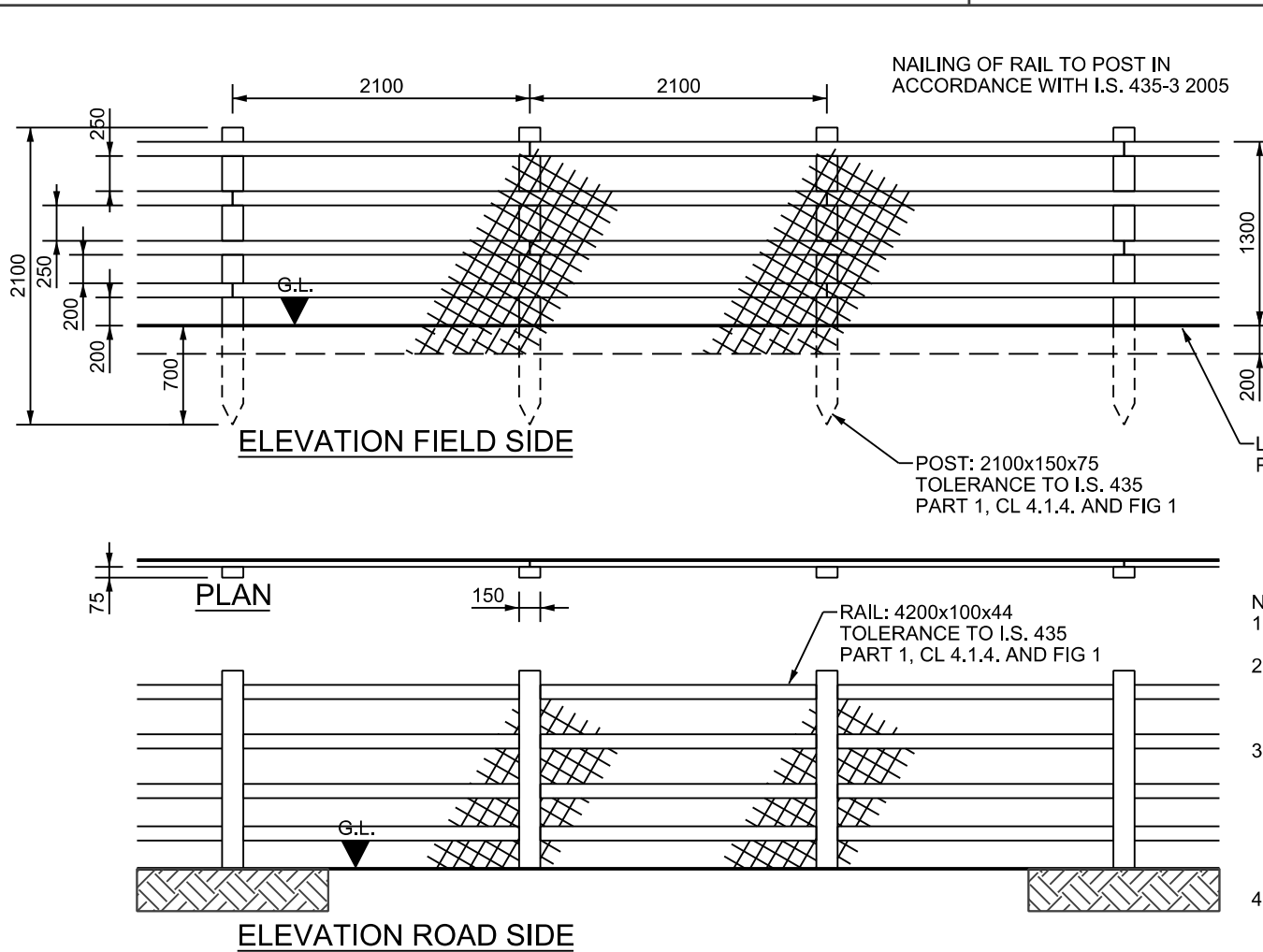
- NOTES :-
1. ALL DIMENSIONS ARE IN MILLIMETRES.
 2. ALL MATERIAL SHALL BE GALVANISED TO EN ISO 1461.
 3. THE PALE HEADS MAY BE EITHER DOME OR TRIAD UNLESS SPECIFIED.
 4. PALES SHALL BE SECURED TO RAILS AT EVERY INTERSECTION BE MEANS OF WELDING. WELDING SHALL CONSIST OF 3mm FILLET WELDS AT EACH SIDE OF THE PALE.
 5. TOP OF THE CONCRETE FOUNDATION TO BE SLOPED TO DRAIN.



PUBLICATION TITLE
**FENCING
 STEEL PALISADE SECURITY FENCE**

ACTIVITY
 STREAM
STANDARD CONSTRUCTION DETAILS (SCD)

HISTORICAL REFERENCE	DOCUMENTATION SET	PUBLICATION DATE	PUBLICATION NUMBER		
			ACTIVITY	STREAM	DRAWING NUMBER
RCD/300/17	STANDARDS	JANUARY 2009	CC	SCD	00317



- NOTES A:
1. FENCES SHALL BE CONSTRUCTED AND ERECTED IN ACCORDANCE WITH IS. 435 EXCEPT WHERE OTHERWISE SHOWN.
 2. ANY LENGTH OF FENCING (INCLUDING BRANCHES AND SPURS) SHALL START WITH A POST AND END WITH A POST. AN ADDITIONAL POST SHALL BE PROVIDED AT FENCE JUNCTIONS AND AT FENCE CORNERS.
 3. POST HOLES FALLING IN ROCK SHALL BE EXCAVATED TO THE DEPTH SHOWN ON THIS DRAWING OR, WITH THE ENGINEER'S APPROVAL, TO A DEPTH OF 500mm, AND SHALL BE BACKFILLED WITH MIX ST2 CONCRETE. WHERE A REDUCED DEPTH OF HOLE IS ACCEPTED BY THE ENGINEER, THE TOP OF THE POST SHALL BE SUITABLY CUT AND TREATED IN ACCORDANCE WITH THE RECOMMENDATIONS OF I.S. 435.
 4. FENCE POST AND RAIL SHALL BE PRESSURE TREATED WITH CREOSOTE PRESERVATIVE IN ACCORDANCE WITH THE REQUIREMENTS OF CC-SCD-00300 AND APPENDIX B OF I.S. 435-1.
 5. CONCRETE FOUNDATIONS TO POSTS SHALL BE PROVIDED WHERE STATED IN APPENDIX 1/3 OR AS DIRECTED BY THE ENGINEER.
 6. STUD FENCE (CC-SCD-00302) CONSTRUCTED ON LAND-TAKE LINE WHERE ADDITIONAL LAND HAS NOT BEEN PROVIDED.
 7. WHERE SIDELONG GROUND SLOPES DOWN TOWARDS THE FENCE AT A SLOPE GREATER THAN 1:4, THEN THE PERMANENT FENCING POST HEIGHT SHALL BE INCREASED BY A MINIMUM OF 250mm AND AN ADDITIONAL RAIL ADDED.

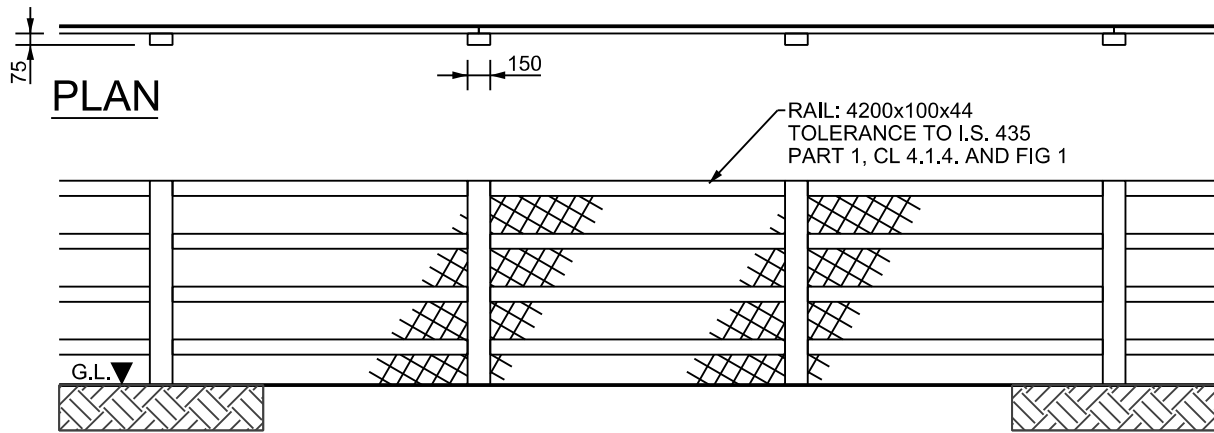
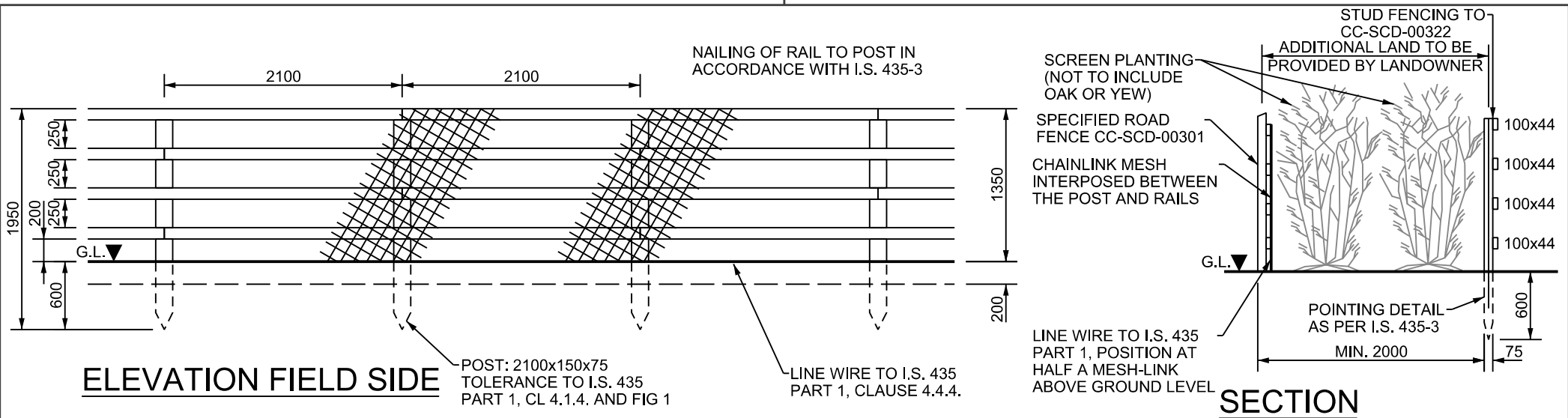
FIXING:
FIXING IN ACCORDANCE WITH I.S. 435-3, 2005,
NOTES 13 AND 14 AND SECTION 4.4 OF I.S. 435-1, 2005

NOTES B:
CHAINLINK MESH SHALL BE 1800mm WIDE, 50mm MESH MADE OF 2.25/3.15mm Ø. PLASTIC COATED GALVANISED MILD MESH STEEL WIRE TO IS EN 10223-6.



PUBLICATION TITLE
FENCING
MAMMAL RESISTANT FENCE

ACTIVITY STANDARD CONSTRUCTION DETAILS (SCD)	HISTORICAL REFERENCE	DOCUMENTATION SET	PUBLICATION DATE	PUBLICATION NUMBER		
	RCD/300/19	STANDARDS	FEBRUARY 2007	ACTIVITY CC	STREAM SCD	DRAWING NUMBER 00319



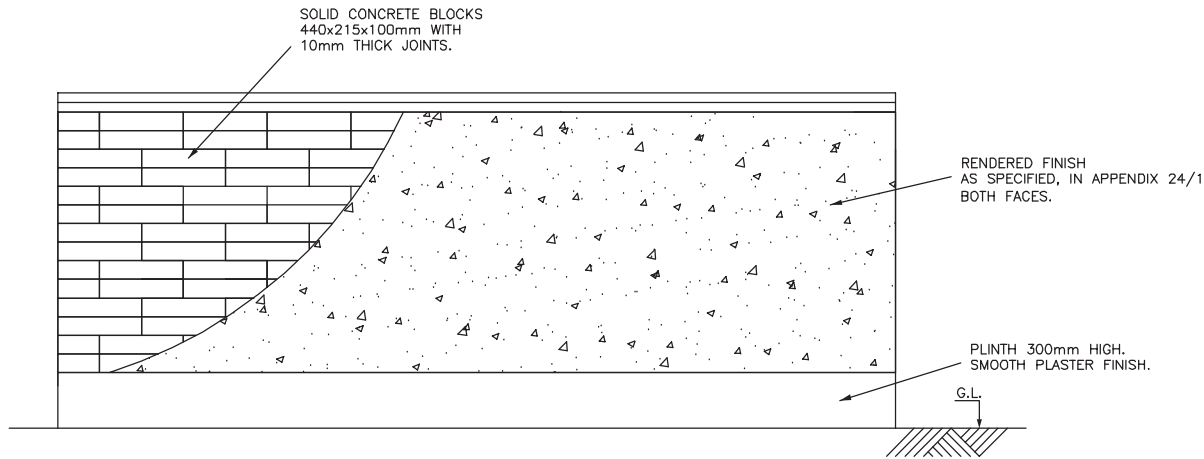
NOTES A:

1. FENCES SHALL BE CONSTRUCTED AND ERECTED IN ACCORDANCE WITH I.S. 435 EXCEPT WHERE OTHERWISE SHOWN.
2. ANY LENGTH OF FENCING (INCLUDING BRANCHES AND SPURS) SHALL START WITH A POST AND END WITH A POST. AN ADDITIONAL POST SHALL BE PROVIDED AT FENCE JUNCTIONS AND AT FENCE CORNERS.
3. POST HOLES FALLING IN ROCK SHALL BE EXCAVATED TO THE DEPTH SHOWN ON THIS DRAWING OR, SUBJECT TO AGREEMENT WITH THE EMPLOYER'S REPRESENTATIVE, TO A DEPTH OF 500mm, AND SHALL BE BACKFILLED WITH MIX ST2 CONCRETE. WHERE A REDUCED DEPTH OF HOLE IS AGREED, THE TOP OF THE POST SHALL BE SUITABLY CUT AND TREATED IN ACCORDANCE WITH THE RECOMMENDATIONS OF I.S. 435.
4. FENCE POST AND RAIL SHALL BE TREATED WITH PRESERVATIVE IN ACCORDANCE WITH THE REQUIREMENTS OF CC-SCD-00322 AND APPENDIX B OF I.S. 435-1.
5. CONCRETE FOUNDATIONS TO POSTS SHALL BE PROVIDED WHERE STATED IN APPENDIX 1/3.
6. STUD FENCE (CC-SCD-00322) TO BE CONSTRUCTED PARALLEL TO ROAD SIDE TIMBER POST AND RAIL FENCE (CC-SCD-00301), FENCE TO BE CONSTRUCTED 2m APART WITH ADDITIONAL LAND TO BE SUPPLIED BY LAND OWNER (AS INDICATED ON CROSS SECTION).
7. WHERE SIDELONG GROUND SLOPES DOWN TOWARDS THE FENCE AT A SLOPE GREATER THAN 1:4, THEN THE PERMANENT FENCING POST HEIGHT SHALL BE INCREASED BY A MINIMUM OF 250mm AND AN ADDITIONAL RAIL ADDED.

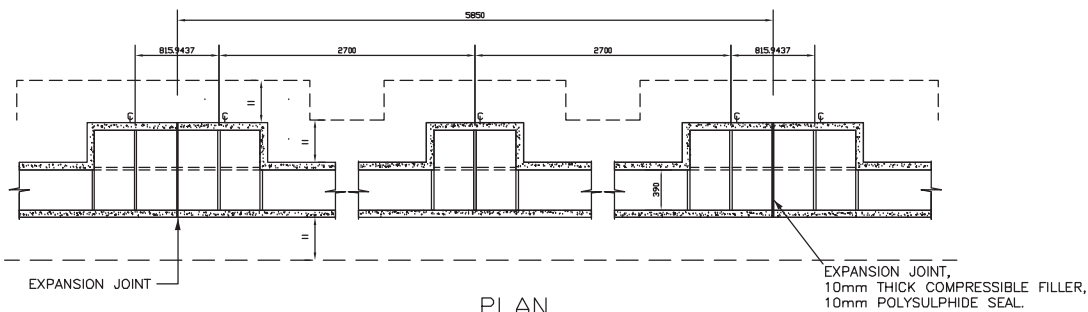
FIXING:
FIXING IN ACCORDANCE WITH I.S. 435-3,
NOTES 13 AND 14 AND SECTION 4.4 OF I.S. 435-3.

NOTES B:
CHAINLINK MESH SHALL BE 1300mm WIDE, 50mm MESH MADE OF 2.25/3.15mm DIAM. PLASTIC COATED GALVANISED MILD MESH STEEL WIRE TO IS EN 10223-6.

		PUBLICATION TITLE FENCING STUD FENCING TYPE B			
	STREAM STANDARD CONSTRUCTION DETAILS (SCD)	HISTORICAL REFERENCE RCD/300/22	DOCUMENTATION SET STANDARDS	PUBLICATION DATE JANUARY 2009	PUBLICATION NUMBER ACTIVITY: CC STREAM: SCD DRAWING NUMBER: 00322



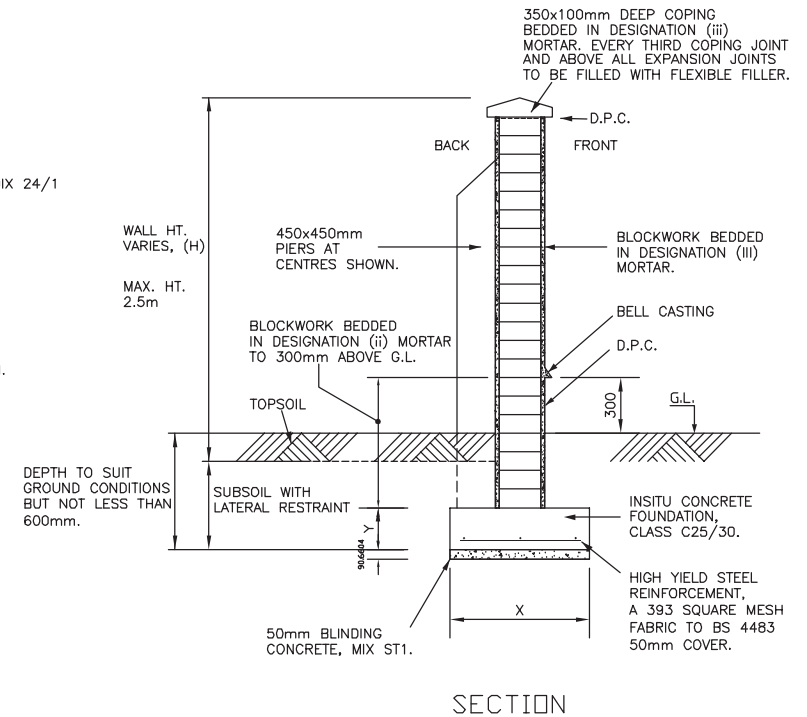
ELEVATION



PLAN

WALL HT, (H) (mm)	X (mm)	Y (mm)	PIER CTRS. (mm)
UP TO 1200	700	225	NO PIERS
1200 TO 1800	700	225	2700
1800 TO 2500	800	250	2700

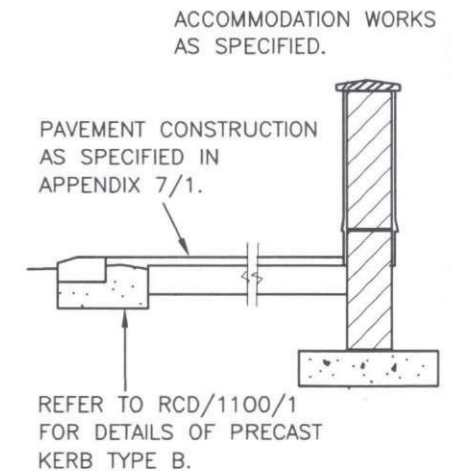
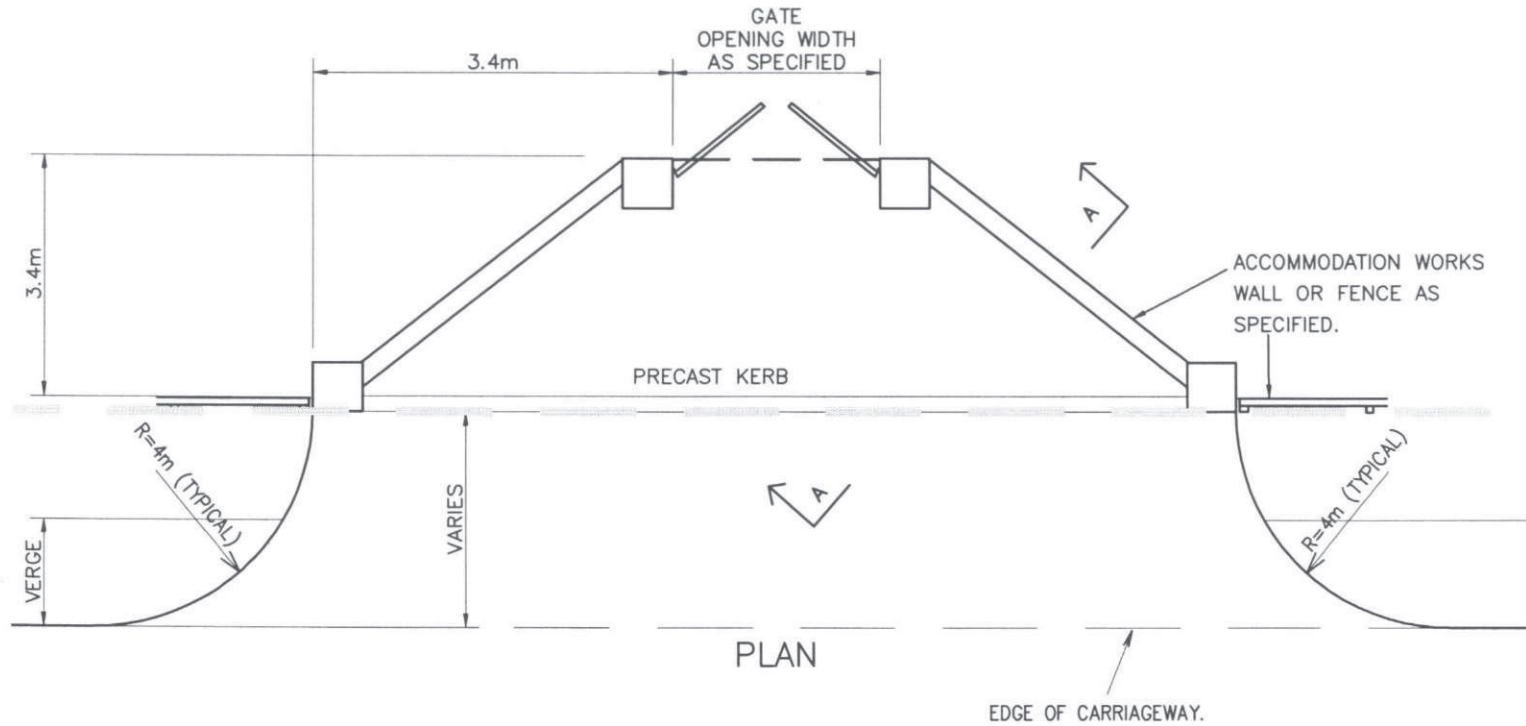
FINISH TYPE	
1	FAIRFACED
2	ROUGHCAST
3	NAPPED PLASTER
4	TYROLENE



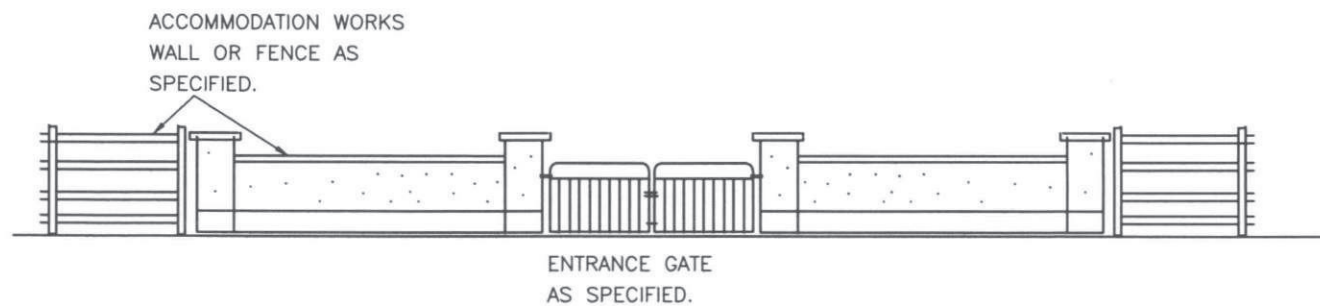
SECTION

- NOTES: 1. THIS RCD IS ONLY TO BE USED IN ASSOCIATION WITH A UNIQUE STRUCTURAL DESIGN CARRIED OUT FOR THE WALLS ON A PROJECT IN ACCORDANCE WITH RELEVANT DESIGN CODES FOR BLOCKWORK, MASONRY AND LOADING.
2. BLOCKS TO COMPLY WITH I.S. E.N. 771-3. MORTAR TO COMPLY WITH I.S. E.N. 998. MASONRY TO COMPLY WITH I.S. E.N. 1996 FULL ADHESION OF BLOCKWORK TO MORTAR AT ALL INTERFACES.
3. RENDERED FINISHES TO BE IN ACCORDANCE WITH BS 5262 CODE OF PRACTICE FOR EXTERNAL RENDERINGS.
4. PIERS AT ENDS AND CHANGES OF DIRECTION. ENDS OF WALLS TO RETURN BY H/3.
5. MINIMUM ALLOWABLE BEARING CAPACITY OF FORMATION 1S 25 kN/m² (UNIFORMLY DISTRIBUTED) OR 50 kN/m² (TRIANGULARLY DISTRIBUTED).

TII PUBLICATION NUMBER: CC-SCD-02401



SECTION A-A



ELEVATION

TII PUBLICATION NUMBER: CC-SCD-02753

NRA NATIONAL
ROADS
AUTHORITY

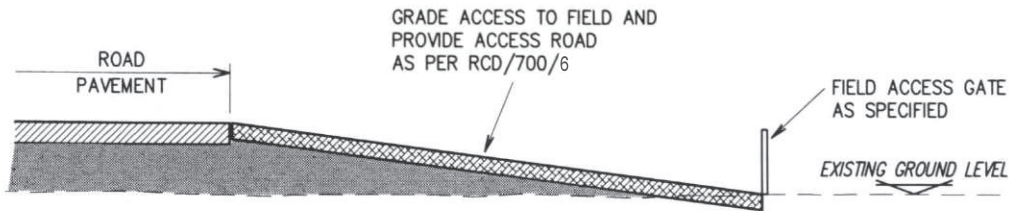
ROAD CONSTRUCTION
DETAILS

ACCOMMODATION
WORKS

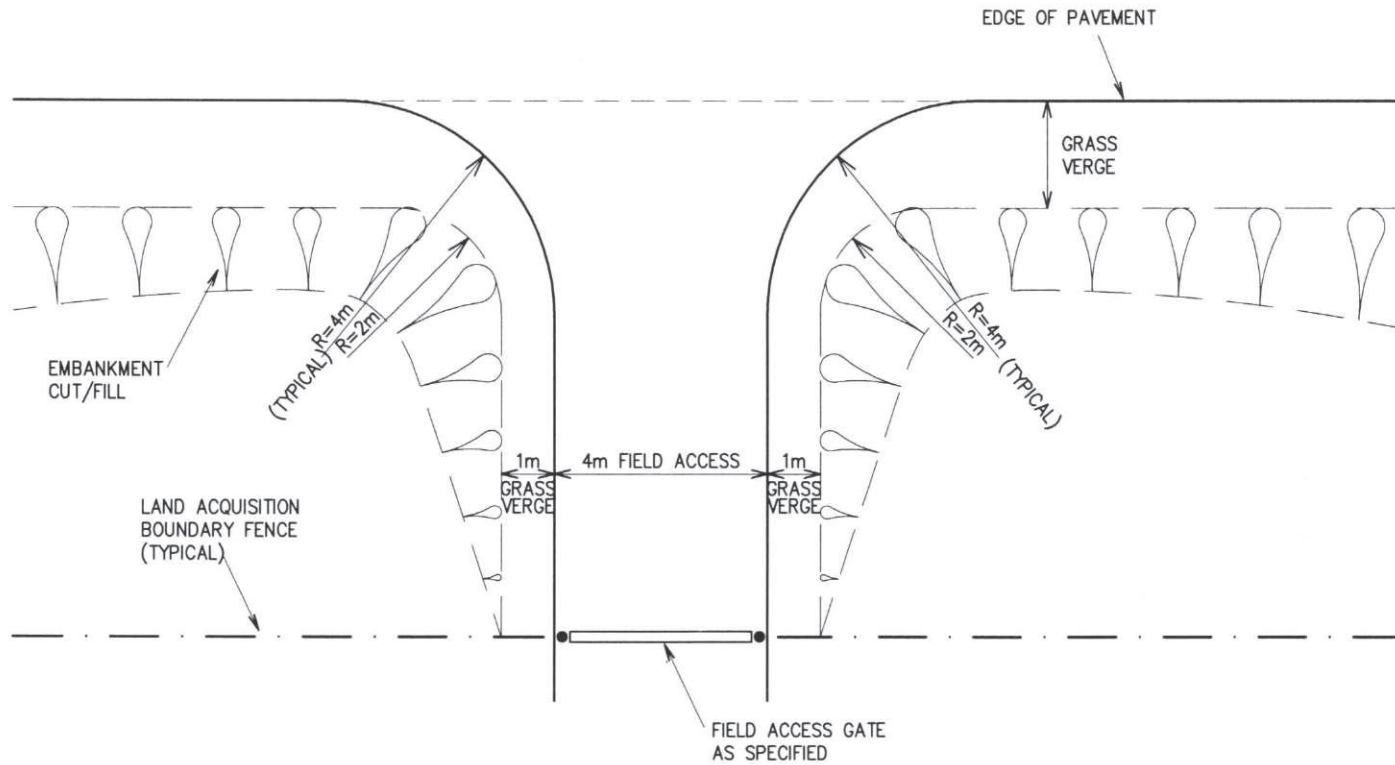
P1	03/00
Issue	Date

DOMESTIC ENTRANCE

Drawing No.
RCD/
2700/100

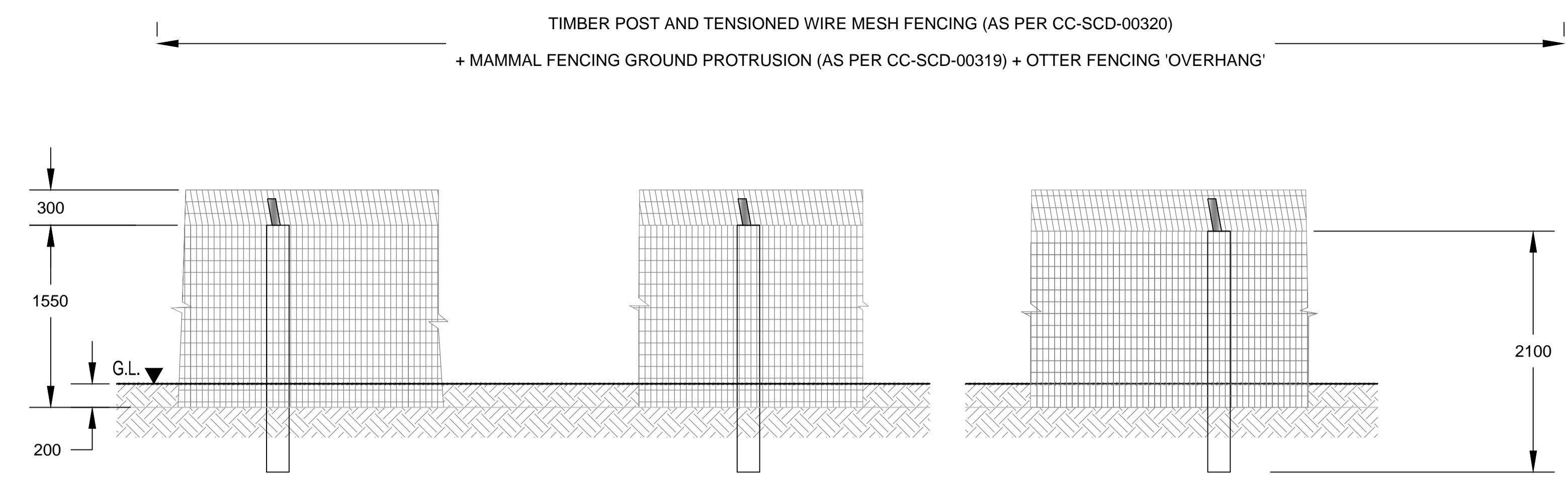


SECTIONAL ELEVATION

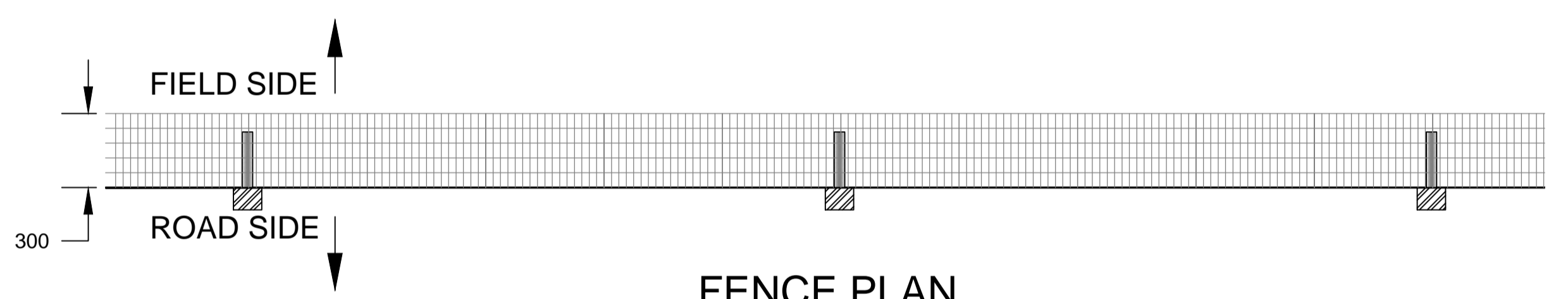


PLAN

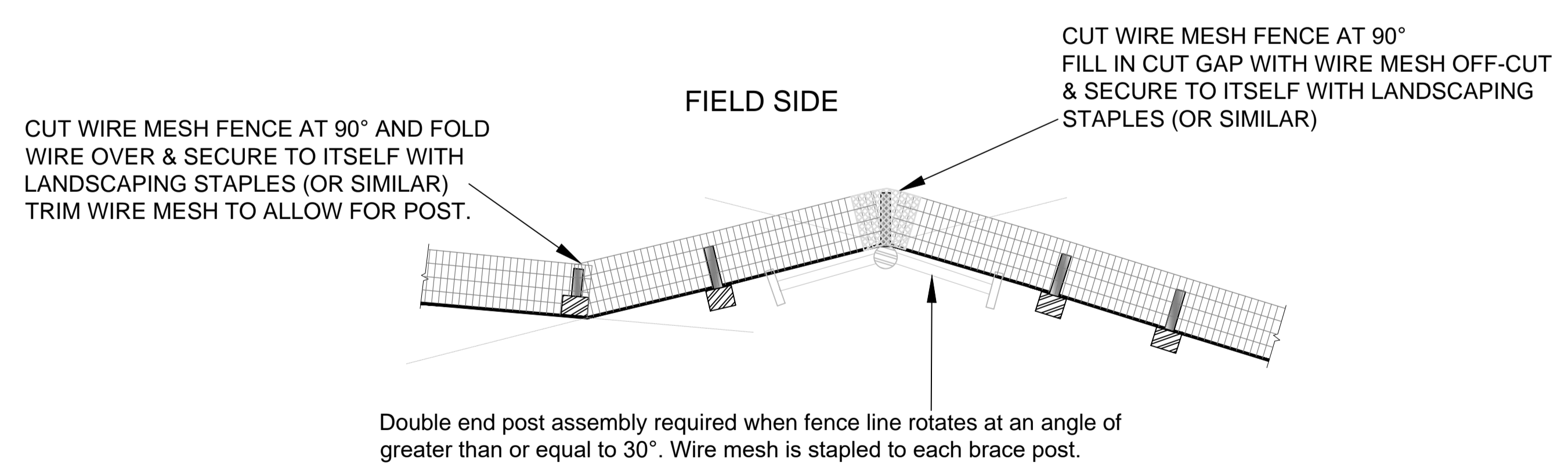
TII PUBLICATION NUMBER: CC-SCD-02754



FENCE ELEVATION

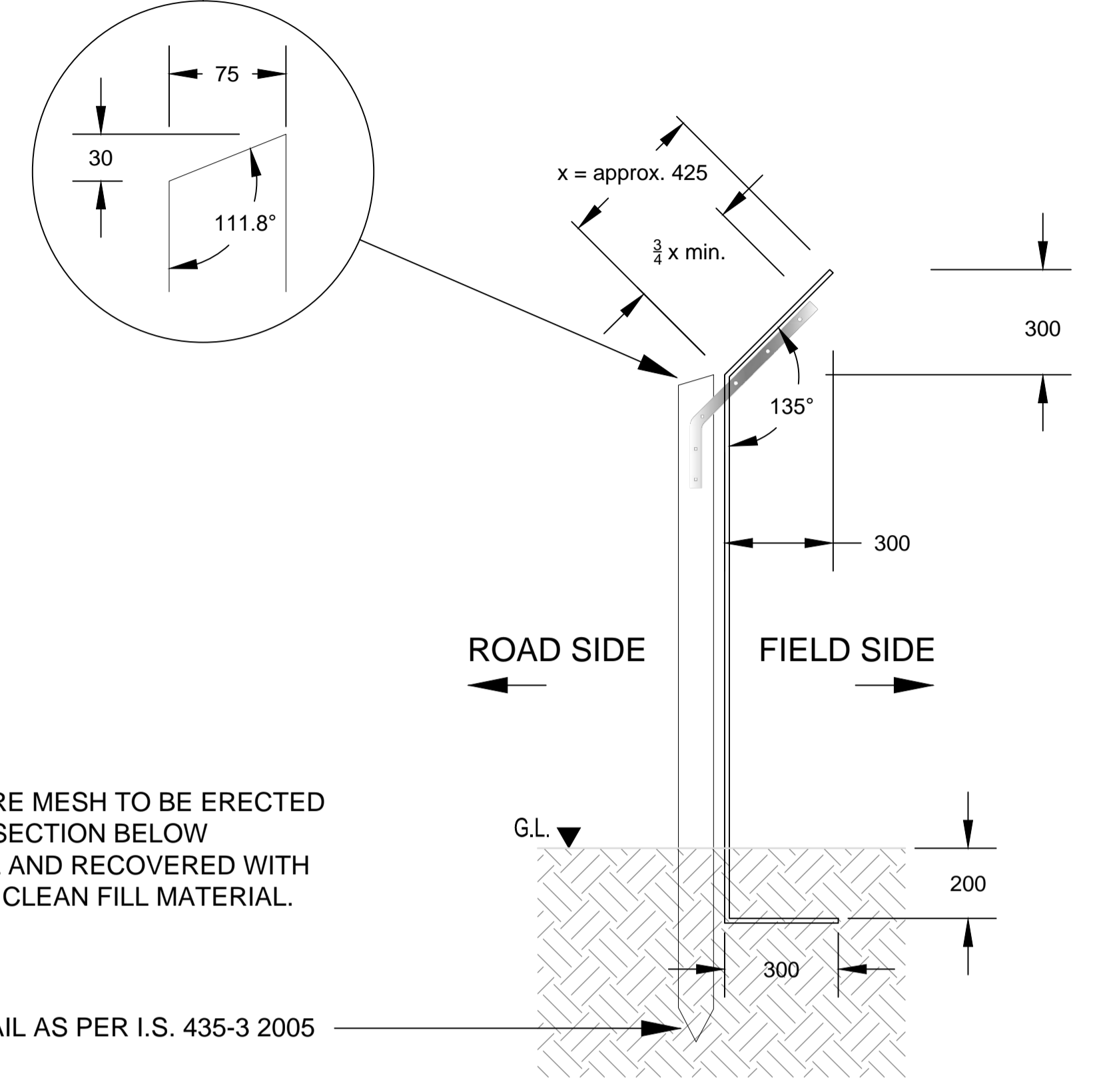


FENCE PLAN



MAMMAL RESISTANT FENCING AT CHANGE IN DIRECTION

WEATHER DETAIL



SECTION

NOTE
TENSIONED WIRE MESH TO BE ERECTED WITH A 200mm SECTION BELOW GROUND LEVEL AND RECOVERED WITH GOOD QUALITY CLEAN FILL MATERIAL.

POINTING DETAIL AS PER I.S. 435-3 2005

NOTES:

1. TO BE READ IN CONJUNCTION WITH CC-SCD-00304, CC-SCD-00319, & CC-SCD-00320
2. GENERAL NOTES AS PER CC-SCD-00320 APPLY
3. ALL DIMENSIONS ARE IN MILLIMETERS UNLESS OTHERWISE STATED

ADDITIONAL NOTES

4. TENSIONED WIRE MESH WIDTHS SHALL BE:
 - 4.1. 1550mm WIDE & 300mm MAMMAL RESISTANT FLAP SECTION FOR REGULAR TIMBER POST AND TENSIONED WIRE MESH FENCE
 - 4.2. AN ADDITIONAL 425mm WIDE OVERHANG SECTION TO BE LAID INCLINED AT A 135° ANGLE FROM THE VERTICAL FENCE (45° ANGLE FROM AN HORIZONTAL PLANE) AND FIXED WITH A STEEL BRACKET (COMPLYING WITH RELEVANT PROTECTIVE COATING REQUIREMENTS TO FIGHT CORROSION)
5. WHERE MAMMAL RESISTANT FLAP IS REQUIRED ON THE SAME SIDE OF THE FENCING AS A POST THE WIRE MESH IS TO BE CUT TO FACILITATE POSTS. ANY GAPS IN THE MAMMAL RESISTANT FENCING RESULTING FROM REQUIRED CUTS ARE TO BE FILLED WITH WIRE MESH OFF-CUTS AND SECURED WITH LANDSCAPING STAPLES (OR SIMILAR).
6. CUTTING OF WIRE MESH FENCING IS TO BE KEPT TO A MINIMUM AND SHOULD ONLY OCCUR WHERE NO OTHER OPTION EXISTS.
7. ALL TENSIONED WIRE MESH FENCING FORMING PART OF MAMMAL RESISTANT FENCING IS TO BE COATED WITH ADDITIONAL ZINC ALUMINUM ALLOY AS PER SERIES NG 300 SPECIFICATION.
8. STRAINING POSTS ARE TO BE EXTENDED 200mm BELOW GROUND LEVEL OR TO BE BACKFILLED WITH MIX ST2 CONCRETE WHERE MAMMAL RESISTANT FENCING IS REQUIRED TO ENSURE FULL PERFORMANCE OF FENCE.
9. WHERE MAMMAL RESISTANT FENCING IS REQUIRED AT THE LOCATION OF AN END POST ASSEMBLY THE BED LOG ELEMENT IS TO BE INSTALLED AN ADDITIONAL 100mm BELOW GROUND LEVEL TO ACCOMMODATE THE MAMMAL RESISTANT FLAP. WIRE MESH IS TO BE CUT AS REQUIRED TO FIT WITH CROSS MEMBER ELEMENT OF ARRANGEMENT.
10. AT END POST ASSEMBLIES, WHEREVER POSSIBLE, THE BED LOG AND CROSS MEMBER ELEMENTS ARE TO BE LOCATED ON THE OPPOSITE SIDE OF THE TENSIONED WIRE MESH FENCE TO THE MAMMAL FLAP TO AVOID CONFLICT BETWEEN THE TWO ELEMENTS.

Clients

Consultant

Corporate House
City East Business Park
Ballybrit, Galway, Ireland.

Tel +353 (0)91 460675
www.N6GalwayCity.ie
www.arup.ie

Job Title

N6 Galway City Ring Road

Scale Not To Scale

Date: March 2018

Issue	Date	By	Chkd	Appd
I1	27/03/2018	JR	HK	EMC

Drawing Title

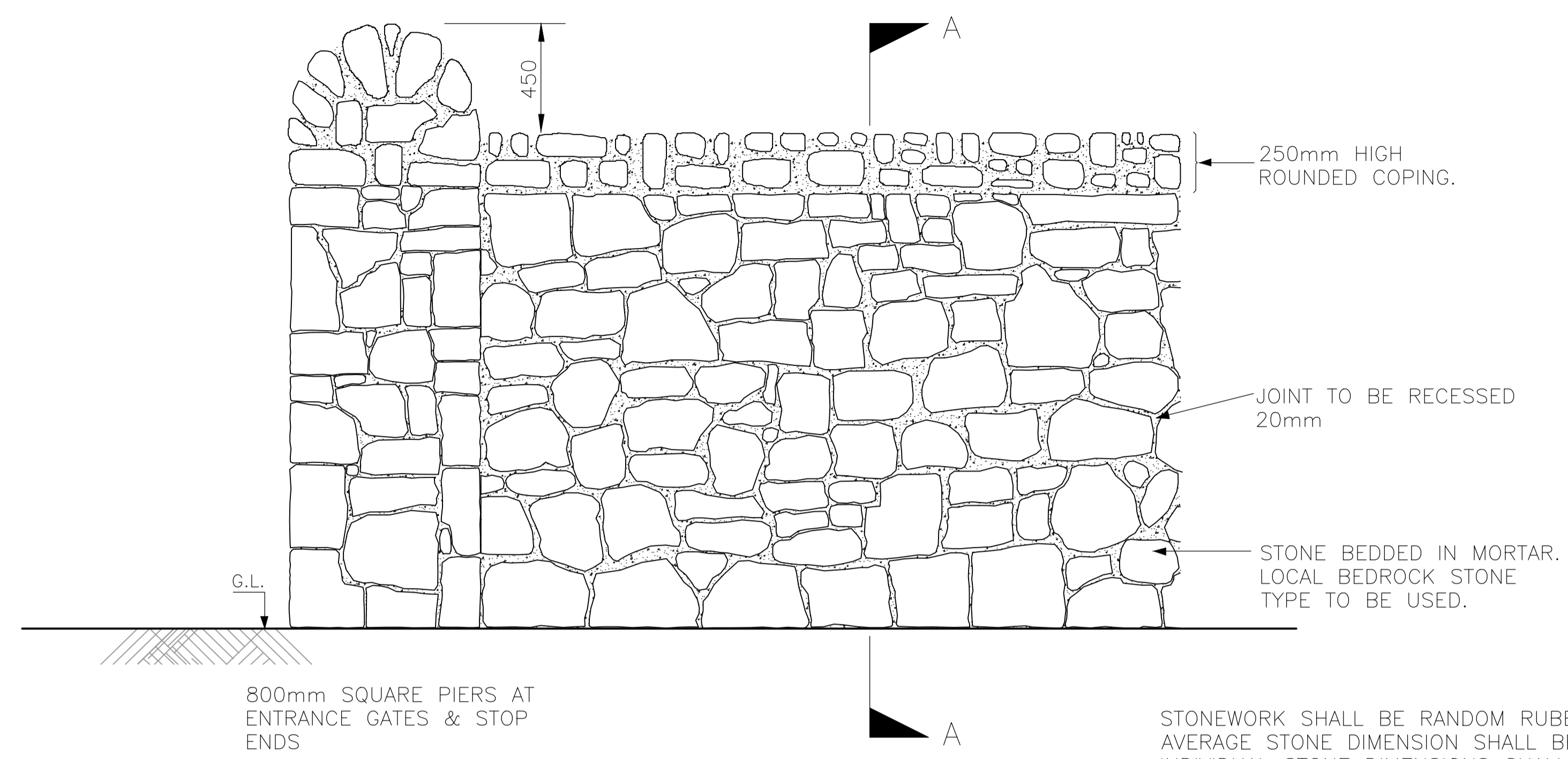
Otter Fencing Details

Sheet 1 of 1

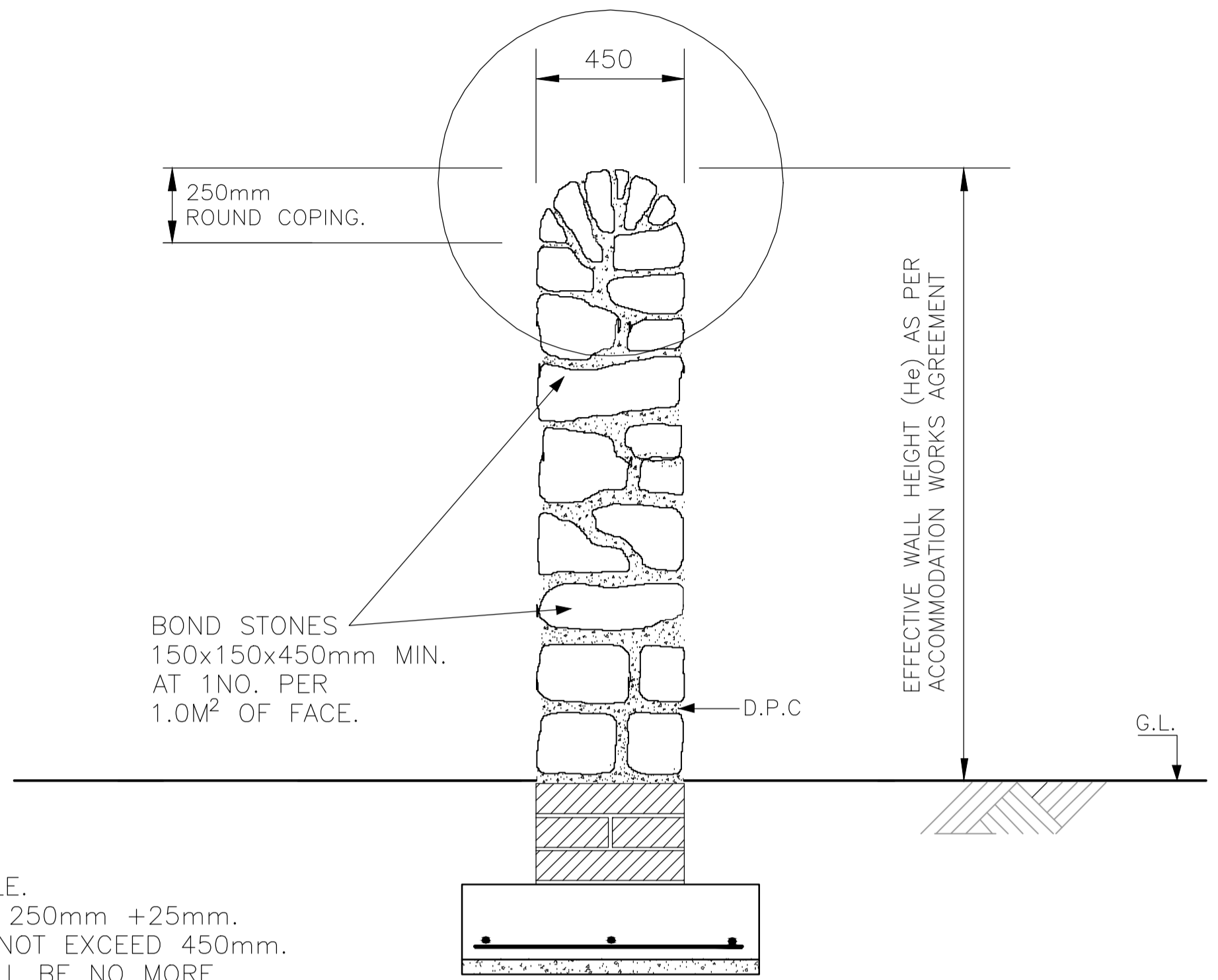
Drawing Status

For Information

Job No	Drawing No	Issue
233985	GCOB-300-D-101	11

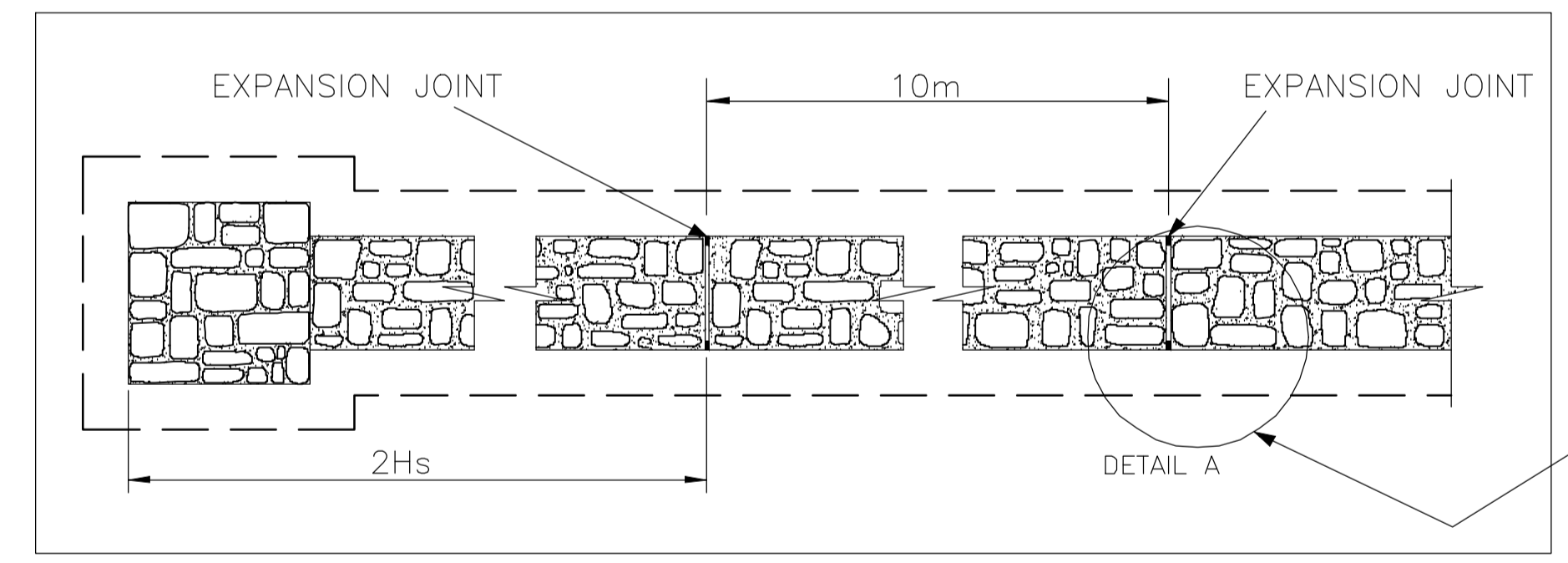


ELEVATION

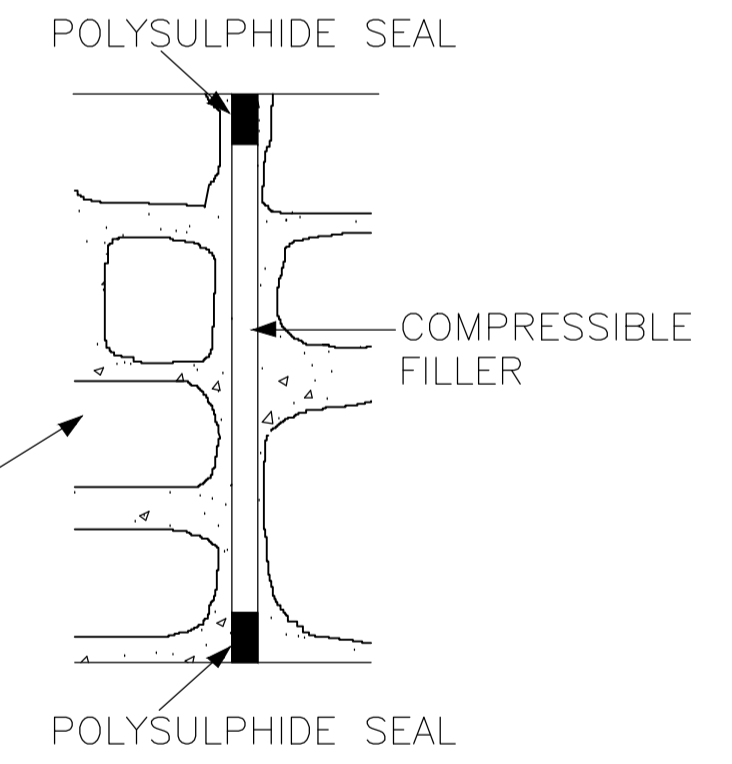


SECTION A-A

STONEWORK SHALL BE RANDOM RUBBLE. AVERAGE STONE DIMENSION SHALL BE 250mm +25mm. INDIVIDUAL STONE DIMENSIONS SHALL NOT EXCEED 450mm. NO PART OF THE EXPOSED FACE SHALL BE NO MORE +25mm or -25mm FROM THE SPECIFIED VERTICAL PLANE OF THE WALL.



PLAN



DETAIL A

NOTES:
THIS DRAWING IS TO BE READ IN CONJUNCTION WITH TII CC-SCD-02404 (RCD/2400/4)

Clients

Consultant

Corporate House
City East Business Park
Ballybrit, Galway, Ireland.

Tel +353 (0)91 460675
www.N6GalwayCity.ie
www.arup.ie

Job Title
N6 Galway City Ring Road

Scale: NTS

Date: April 2019

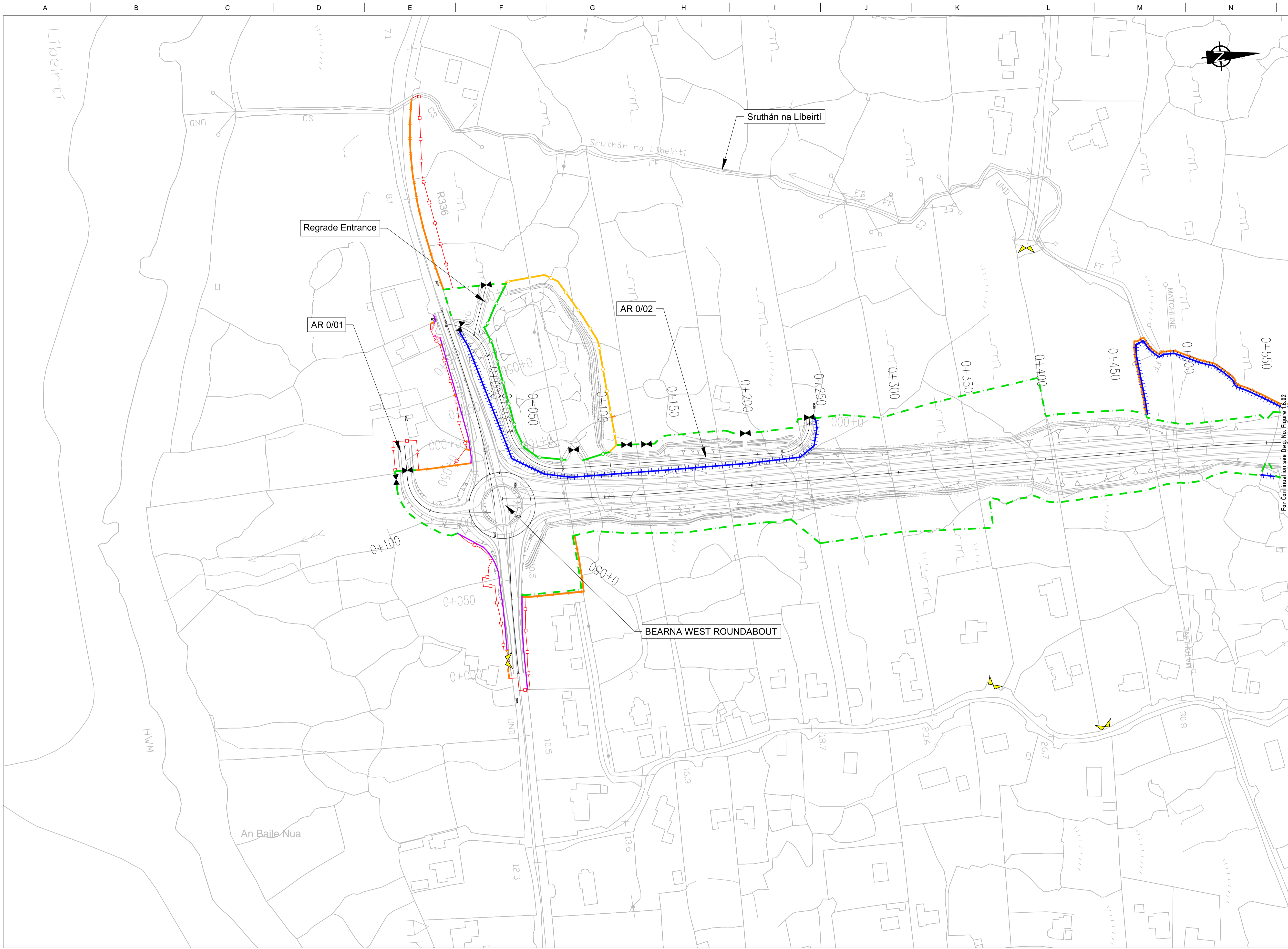
D2	08/04/2019	AG	GCC	EMC
D1	22/03/2019	AG	GCC	EMC
Issue	Date	By	Chkd	Appd

Drawing Title
Typical Stone Wall Detail
Sheet 1 of 1

Drawing Status
For Information

Job No	Drawing No	Issue
233985	GCR-CK-C-001	D2

A1
1
2
3
4
5
6
7
8
9
10



FOR INFORMATION

- Legend:**
- City Boundary
 - Proposed Development Boundary
 - Proposed Road Development
 - Structure
 - Domestic Entrance
- For Accesses see CC-SCD-02753, CC-SCD-02401, GCRR-SK-C-001
 - Field Entrance
- For Gates see CC-SCD-02754, CC-SCD-00309 to CC-SCD-00311
 - Maintain Existing Access/Gate
 - Blockwork / Stone Wall
 - Retaining Wall
 - Timber Post and Rail to CC-SCD-00301
 - Mammal Resistant Fencing:
- Timber Post and Rail to CC-SCD-00319
 - Paladin Security Fencing
 - Mammal Resistant Paladin Security Fencing
 - Otter Proof Fencing to GCOB-300-D-101
 - Maintain Existing Boundary
 - Stud Fencing Type B to CC-SCD-00322
 - Temporary Fencing

For Continuation see Dwg. No. Figure 1.6.02

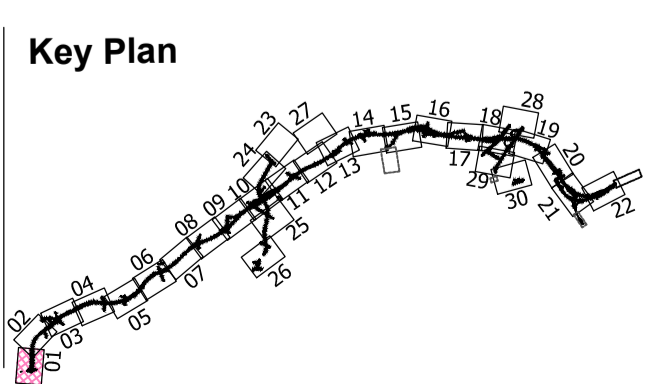
Son áireamh tá sonraíocht Shuirbhéireacht Ordnáis Éireann arna áitirgeadh faoi Chéadúnas OSI Uimh. 2010/19CCMA/Comhairle Contae na Gaillimhe. Sírúinn áitirgeadh neamhdáraithe cóipeacht Shuirbhéireacht Ordnáis Éireann Agus Rialtas na hÉireann. © Suirbhéireacht Ordnáis Éireann, 2010.

© Suirbhéireacht Ordnáis Éireann. Gach ceart ar chosaint.
Uimhir cheadúnais 2010/19CCMA/Comhairle Contae na Gaillimhe.

Includes Ordnance Survey Ireland data reproduced under OSI Licence number 2010/19CCMA/Galway County Council.
Unauthorised reproduction infringes Ordnance Survey Ireland and Government of Ireland copyright. © Ordnance Survey Ireland, 2010.

© Ordnance Survey Ireland. All rights reserved. Licence number 2010/19CCMA/Galway County Council.

Clients



Consultant

Corporate House
City East Business Park
Ballybrit, Galway, Ireland.

Tel +353 (0)91 460675
www.N6GalwayCity.ie
www.arup.ie

Job Title
N6 Galway City Ring Road

Scale
1:2500 @ A3

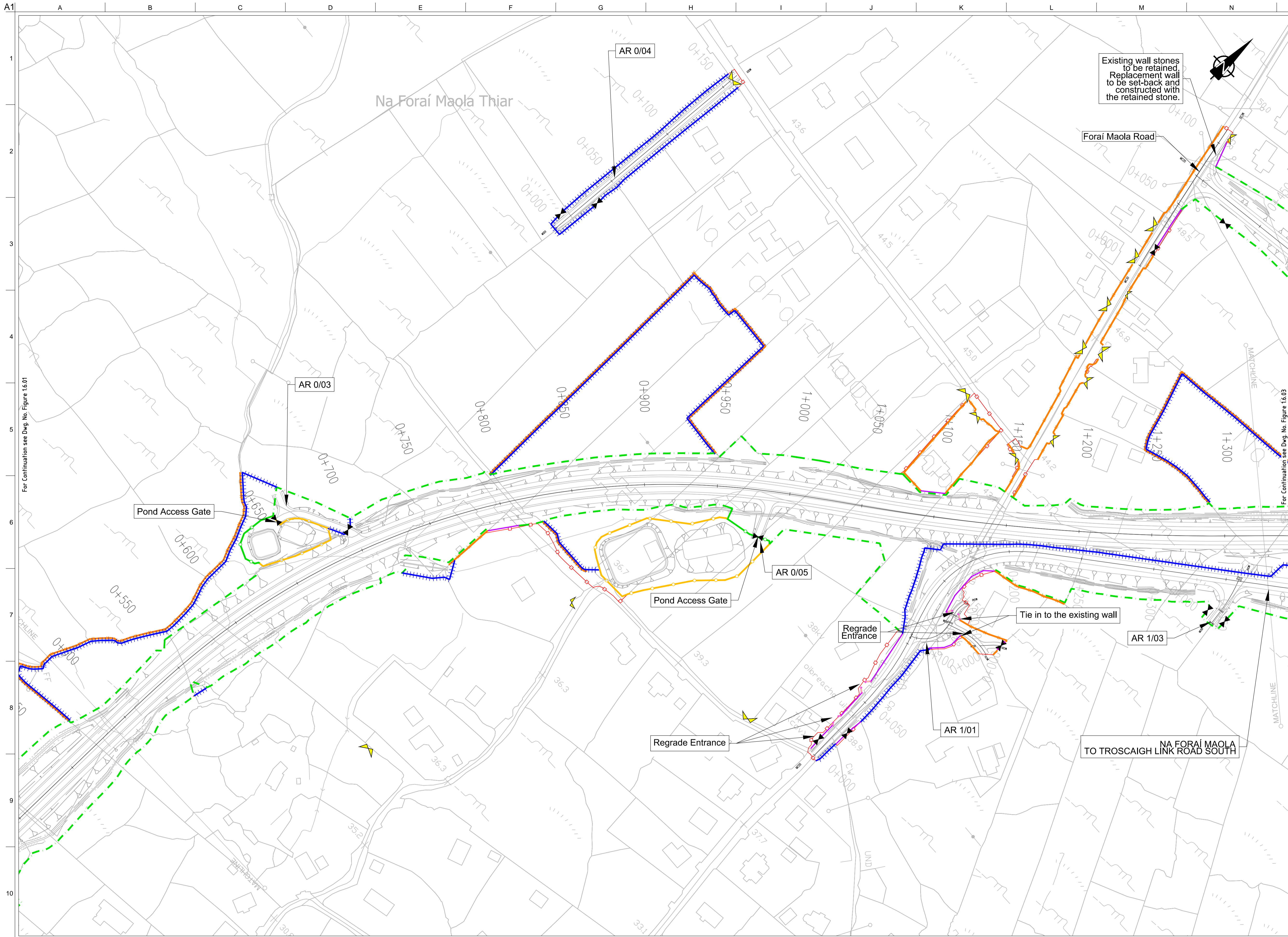
Date
August 2019

Issue	Date	By	Chkd	Appd
I1	30/08/2019	AG	MH	EMC

Drawing Title
**Proposed Boundary Treatment Details
Plan Layout
Sheet 1 of 30**

Drawing Status
For Information

Job No 233985	Drawing No Figure 1.6.01	Issue 11
-------------------------	------------------------------------	--------------------



FOR INFORMATION

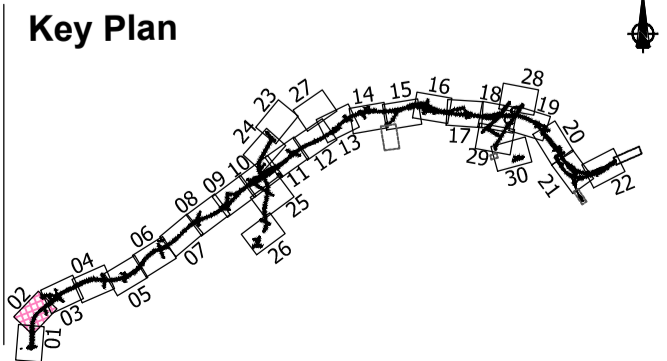
- Legend:**
- City Boundary
 - Proposed Development Boundary
 - Proposed Road Development
 - Structure
 - Domestic Entrance
- For Accesses see CC-SCD-02753, CC-SCD-02401, GRR-SK-C-001
 - Field Entrance
- For Gates see CC-SCD-02754, CC-SCD-00309 to CC-SCD-00311
 - Maintain Existing Access/Gate
 - Blockwork / Stone Wall
 - Retaining Wall
 - Timber Post and Rail to CC-SCD-00301
 - Mammal Resistant Fencing:
- Timber Post and Rail to CC-SCD-00319
 - Paladin Security Fencing
 - Mammal Resistant Paladin Security Fencing
 - Otter Proof Fencing to GCOB-300-D-101
 - Maintain Existing Boundary
 - Stud Fencing Type B to CC-SCD-00322
 - Temporary Fencing

Son áiríamh tá sonraíocht Shuirbhíreachtí Ordnáis Éireann arna aistriú go dtí físeán OSI Umh. 2010/19CCMA/Comhairle Contae na Gaillimhe. Sírúinn aistriú go dtí físeán na hOifigeoireachtaí Ordnáis Éireann Agus Rialtas na hÉireann. © Suirbhíreachtí Ordnáis Éireann, 2010.

© Suirbhíreachtí Ordnáis Éireann. Gach ceart ar chosaint. Uimhir cheadúnais 2010/19CCMA/Comhairle Contae na Gaillimhe.

Includes Ordnance Survey Ireland data reproduced under OSI Licence number 2010/19CCMA/Galway County Council. Unauthorised reproduction infringes Ordnance Survey Ireland and Government of Ireland copyright. © Ordnance Survey Ireland, 2010.

© Ordnance Survey Ireland. All rights reserved. Licence number 2010/19CCMA/Galway County Council.



Job Title
N6 Galway City Ring Road

Scale
1:2500 @ A3

Date
August 2019

Issue	Date	By	Chkd	Appd
11	30/08/2019	AG	MH	EMC

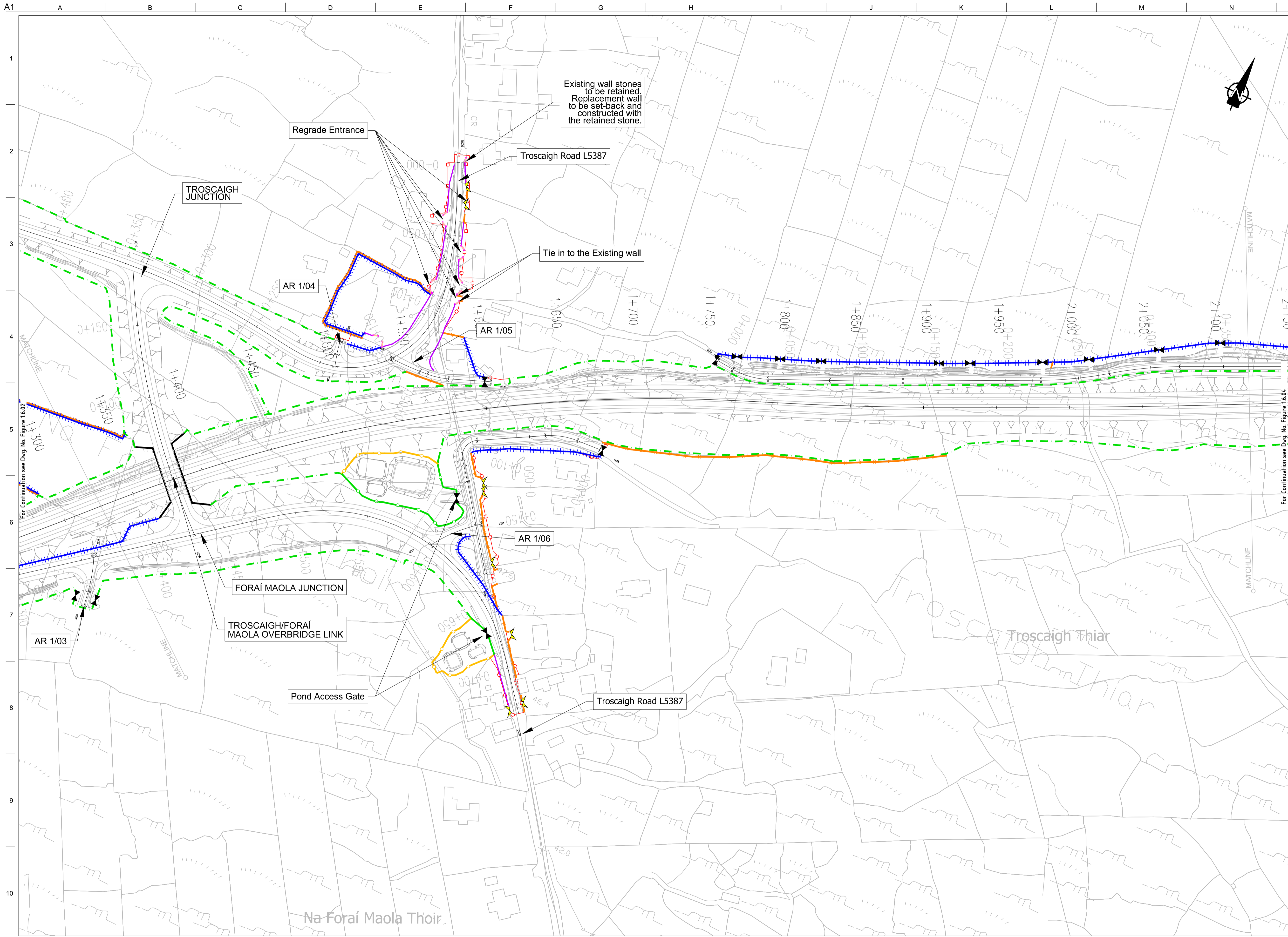
Drawing Title
**Proposed Boundary Treatment Details
Plan Layout
Sheet 2 of 30**

Drawing Status
For Information

Job No
233985

Drawing No
Figure 1.6.02

Issue
11



FOR INFORMATION

- Legend:**
- City Boundary
 - Proposed Development Boundary
 - Proposed Road Development
 - Structure
 - Domestic Entrance
- For Accesses see CC-SCD-02753, CC-SCD-02401, GCRR-SK-C-001
 - Field Entrance
- For Gates see CC-SCD-02754, CC-SCD-00309 to CC-SCD-00311
 - Maintain Existing Access/Gate
 - Blockwork / Stone Wall
 - Retaining Wall
 - Timber Post and Rail to CC-SCD-00301
 - Mammal Resistant Fencing:
- Timber Post and Rail to CC-SCD-00319
 - Paladin Security Fencing
 - Mammal Resistant Paladin Security Fencing
 - Otter Proof Fencing to GCOB-300-D-101
 - Maintain Existing Boundary
 - Stud Fencing Type B to CC-SCD-00322
 - Temporary Fencing

San áireamh tá sonraíochtaí Shuirbhíreachtóirí Ordánais Éireann arna aistriú go dtí foíochas OSI Umh. 2010/19CCMA/Comhairle Contae na Gaillimhe. Sírtaíonn aistriúchán naomhárdaíreachtóirí cóschearta Shuirbhíreachtóirí Ordánais Éireann Agus Rialtas na hÉireann. © Suirbhíreachtóirí Ordánais Éireann, 2010.

© Suirbhíreachtóirí Ordánais Éireann. Gach ceart ar chosaint. Umhír cheadúnais 2010/19CCMA/Comhairle Contae na Gaillimhe.

Includes Ordnance Survey Ireland data reproduced under OSI Licence number 2010/19CCMA/Galway County Council. Unauthorised reproduction infringes Ordnance Survey Ireland and Government of Ireland copyright. © Ordnance Survey Ireland, 2010.

© Ordnance Survey Ireland. All rights reserved. Licence number 2010/19CCMA/Galway County Council.

Clients

Key Plan

Consultant

Corporate House
City East Business Park
Ballybrit, Galway, Ireland.

Tel +353 (0)91 460675
www.N6GalwayCity.ie
www.arup.ie

Job Title
N6 Galway City Ring Road

Scale
1:2500 @ A3

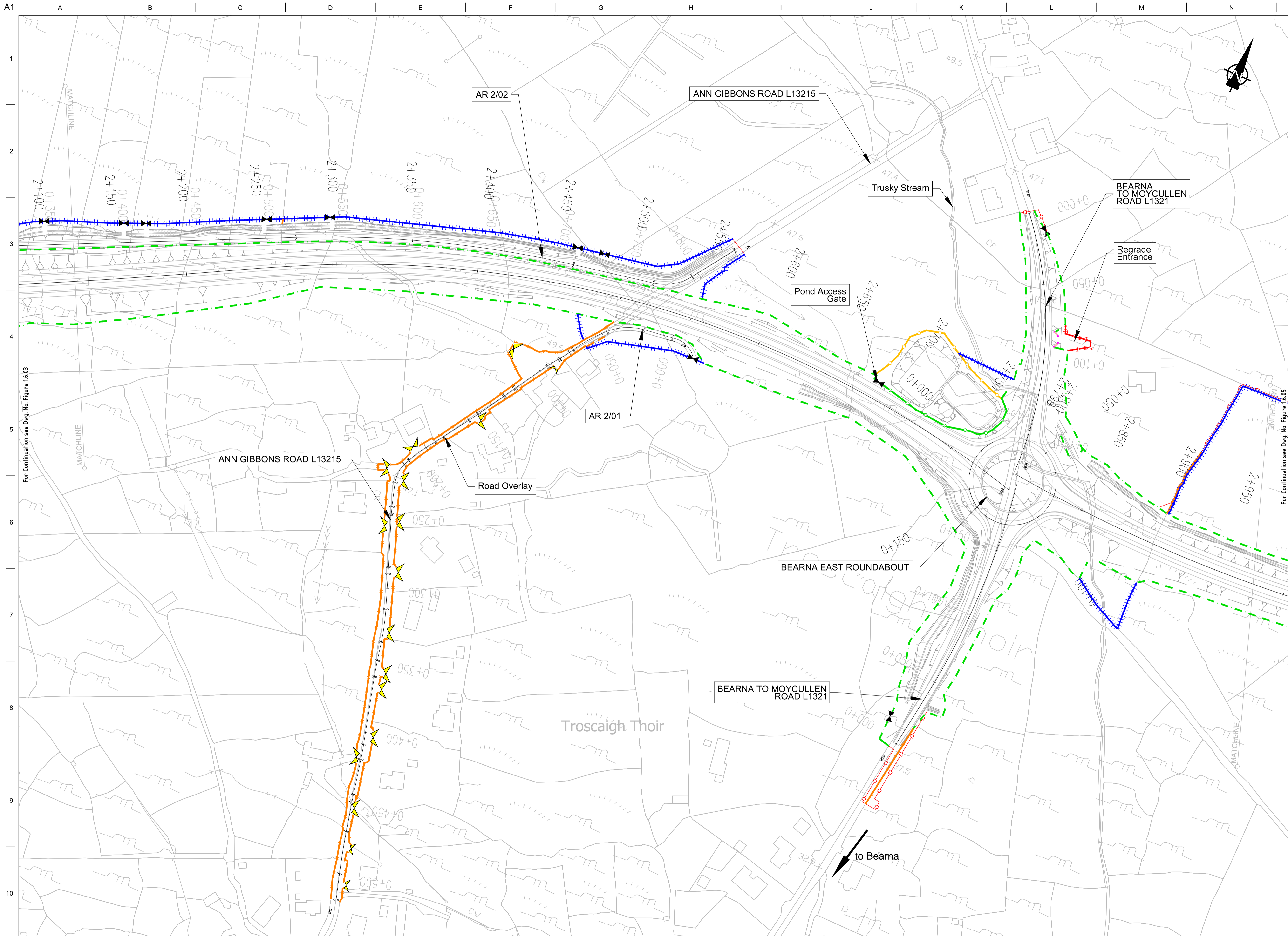
Date:
August 2019

Issue	Date	By	Chkd	Appd
I1	30/08/2019	AG	MH	EMC

Drawing Title
Proposed Boundary Treatment Details
Plan Layout
Sheet 3 of 30

Drawing Status
For Information

Job No	Drawing No	Issue
233985	Figure 1.6.03	I1



FOR INFORMATION

- Legend:**
- City Boundary
 - Proposed Development Boundary
 - Proposed Road Development
 - Structure
 - Domestic Entrance
- For Accesses see CC-SCD-02753, CC-SCD-02401, GCRR-SK-C-001
 - Field Entrance
- For Gates see CC-SCD-02754, CC-SCD-00309 to CC-SCD-00311
 - Maintain Existing Access/Gate
 - Blockwork / Stone Wall
 - Retaining Wall
 - Timber Post and Rail to CC-SCD-00301
 - Mammal Resistant Fencing:
- Timber Post and Rail to CC-SCD-00319
 - Paladin Security Fencing
 - Mammal Resistant Paladin Security Fencing
 - Otter Proof Fencing to GCOB-300-D-101
 - Maintain Existing Boundary
 - Stud Fencing Type B to CC-SCD-00322
 - Temporary Fencing

Son áiríamh tá sonraíocht Shuirbhíreacha Ordánais Éireann arna aistriú go dtí foirm Cheadúnas OSI Umh. 2010/19CCMA/Comhairle Contae na Gaillimhe. Sírúitinn aistriú go dtí foirm na hOidreacht Shuirbhíreacha Ordánais Éireann Agus Rialtas na hÉireann. © Suirbhíreacha Ordánais Éireann, 2010.

© Suirbhíreacha Ordánais Éireann. Gach ceart ar chosaint. Uimhir cheadúnais 2010/19CCMA/Comhairle Contae na Gaillimhe.

Includes Ordnance Survey Ireland data reproduced under OSI Licence number 2010/19CCMA/Galway County Council. Unauthorised reproduction infringes Ordnance Survey Ireland and Government of Ireland copyright. © Ordnance Survey Ireland, 2010.

© Ordnance Survey Ireland. All rights reserved. Licence number 2010/19CCMA/Galway County Council.

Clients

Key Plan

Consultant

Corporate House
City East Business Park
Ballybrit, Galway, Ireland.

Tel +353 (0)91 460675
www.N6GalwayCity.ie
www.arup.ie

Job Title
N6 Galway City Ring Road

Scale
1:2500 @ A3

Date:
August 2019

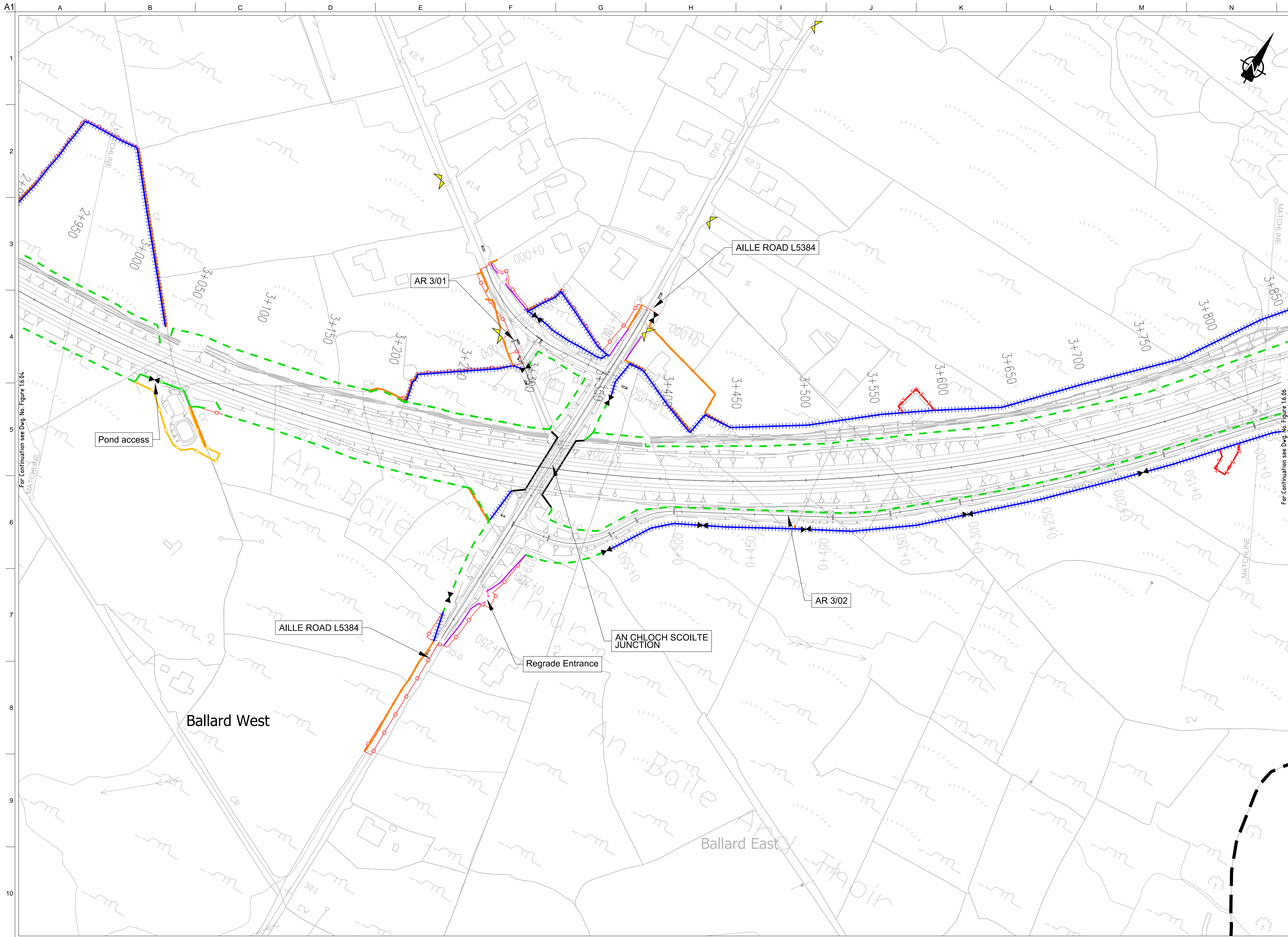
Drawing Title
Proposed Boundary Treatment Details
Plan Layout
Sheet 4 of 30

Drawing Status

I1	30/08/2019	AG	MH	EMC
Issue	Date	By	Chkd	Appd

For Information

Job No	Drawing No	Issue
233985	Figure 1.6.04	11



FOR INFORMATION

- Legend:**
- City Boundary
 - Proposed Development Boundary
 - Proposed Road Development
 - Structure
 - Domestic Entrance
- For Accesses see CC-SCD-02753, CC-SCD-02401, GCRR-SK-C-001
 - Field Entrance
- For Gates see CC-SCD-02754, CC-SCD-00309 to CC-SCD-00311
 - Maintain Existing Access/Gate
 - Blockwork / Stone Wall
 - Retaining Wall
 - Timber Post and Rail to CC-SCD-00301
 - Mammal Resistant Fencing:
- Timber Post and Rail to CC-SCD-00319
 - Paladin Security Fencing
 - Mammal Resistant Paladin Security Fencing
 - Otter Proof Fencing to GCOB-300-D-101
 - Maintain Existing Boundary
 - Stud Fencing Type B to CC-SCD-00322
 - Temporary Fencing

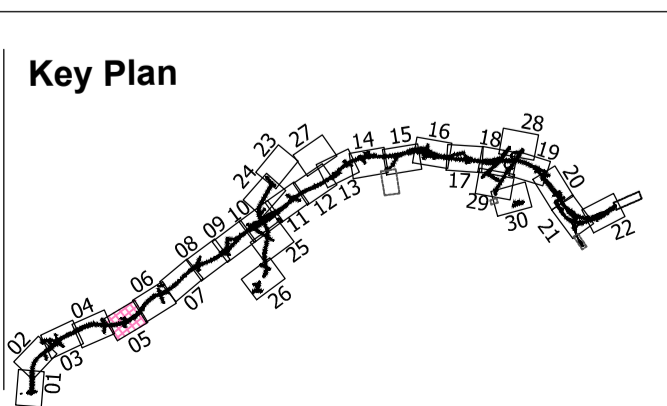
San áiríamh tá sonraíocht Shuirbhíreachtú Ordnáis Éireann arna áitirgeadh faoi Cheadúnas OSi Uimh. 2010/19CCMA/Comhairle Contae na Gaillimhe. Sírúinn áitirgeadh neamhdaraithe cóipeacht Shuirbhíreachtú Ordnáis Éireann Agus Rialtas na hÉireann. © Suirbhíreachtú Ordnáis Éireann, 2010.

© Suirbhíreachtú Ordnáis Éireann. Gach ceart ar chosaint. Uimhir cheadúnais 2010/19CCMA/Comhairle Contae na Gaillimhe.

Includes Ordnance Survey Ireland data reproduced under OSI Licence number 2010/19CCMA/Galway County Council. Unauthorised reproduction infringes Ordnance Survey Ireland and Government of Ireland copyright. © Ordnance Survey Ireland, 2010.

© Ordnance Survey Ireland. All rights reserved. Licence number 2010/19CCMA/Galway County Council.

Clients



Consultant

Corporate House
City East Business Park
Ballybrit, Galway, Ireland.

Tel +353 (0)91 460675
www.N6GalwayCity.ie
www.arup.ie

Job Title
N6 Galway City Ring Road

Scale
1:2500 @ A3

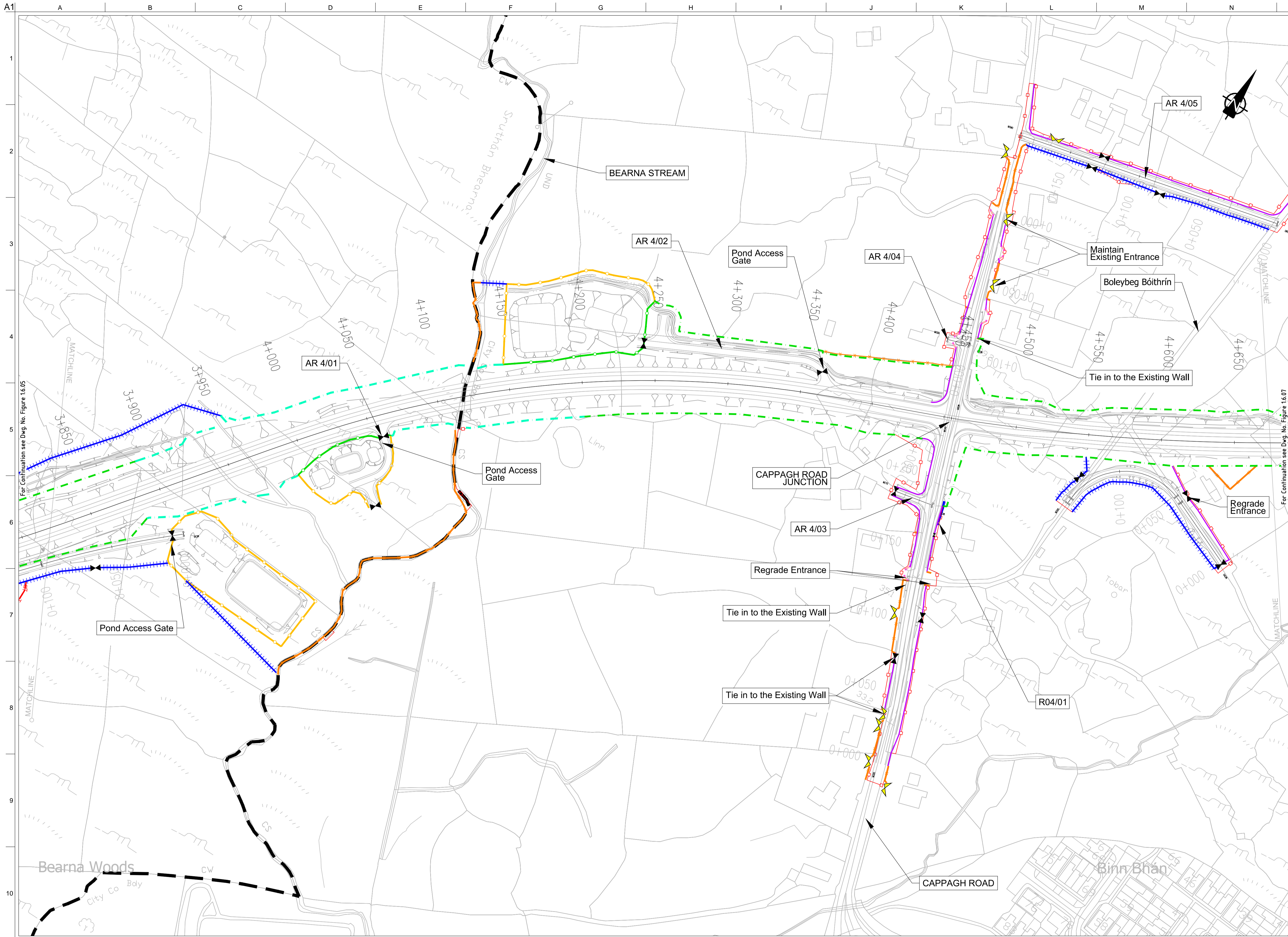
Date
August 2019

Issue	Date	By	Chkd	Appd
I1	30/08/2019	AG	MH	EMC

Drawing Title
**Proposed Boundary Treatment Details
Plan Layout
Sheet 5 of 30**

Drawing Status
For Information

Job No 233985	Drawing No Figure 1.6.05	Issue 11
-------------------------	------------------------------------	--------------------



FOR INFORMATION

- Legend:**
- City Boundary
 - Proposed Development Boundary
 - Proposed Road Development
 - Structure
 - Domestic Entrance
- For Accesses see CC-SCD-02753, CC-SCD-02401, GCRR-SK-C-001
 - Field Entrance
- For Gates see CC-SCD-02754, CC-SCD-00309 to CC-SCD-00311
 - Maintain Existing Access/Gate
 - Blockwork / Stone Wall
 - Retaining Wall
 - Timber Post and Rail to CC-SCD-00301
 - Mammal Resistant Fencing:
- Timber Post and Rail to CC-SCD-00319
 - Paladin Security Fencing
 - Mammal Resistant Paladin Security Fencing
 - Otter Proof Fencing to GCOB-300-D-101
 - Maintain Existing Boundary
 - Stud Fencing Type B to CC-SCD-00322
 - Temporary Fencing

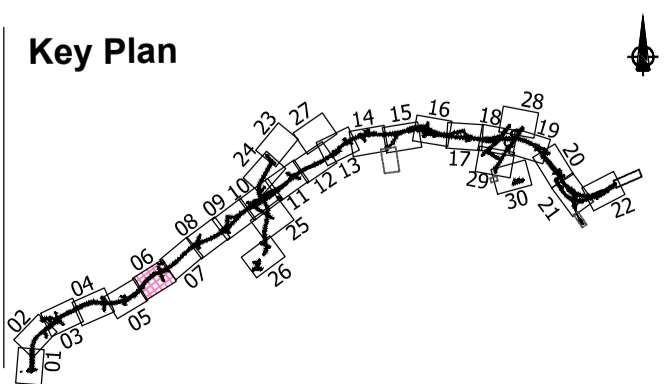
Son áireamh tá sonraíocht Shuirbhéireacht Ordnáis Éireann arna aistriú go dtí foirm Cheadúnas OSI Umh. 2010/19CCMA/Comhairle Contae na Gaillimhe. Sírúinn aistriú go dtí foirm Cheadúnas OSI Umh. 2010/19CCMA/Comhairle Contae na Gaillimhe. © Suirbhéireacht Ordnáis Éireann, 2010.

© Suirbhéireacht Ordnáis Éireann. Gach ceart ar chosaint. Umhír cheadúnas 2010/19CCMA/Comhairle Contae na Gaillimhe.

Includes Ordnance Survey Ireland data reproduced under OSI Licence number 2010/19CCMA/Galway County Council. Unauthorised reproduction infringes Ordnance Survey Ireland and Government of Ireland copyright. © Ordnance Survey Ireland, 2010.

© Ordnance Survey Ireland. All rights reserved. Licence number 2010/19CCMA/Galway County Council.

Clients



Consultant

Corporate House
City East Business Park
Ballybrit, Galway, Ireland.

Tel +353 (0)91 460675
www.N6GalwayCity.ie
www.arup.ie

Job Title
N6 Galway City Ring Road

Scale
1:2500 @ A3

Date:
August 2019

Issue	Date	By	Chkd	Appd
I1	30/08/2019	AG	MH	EMC

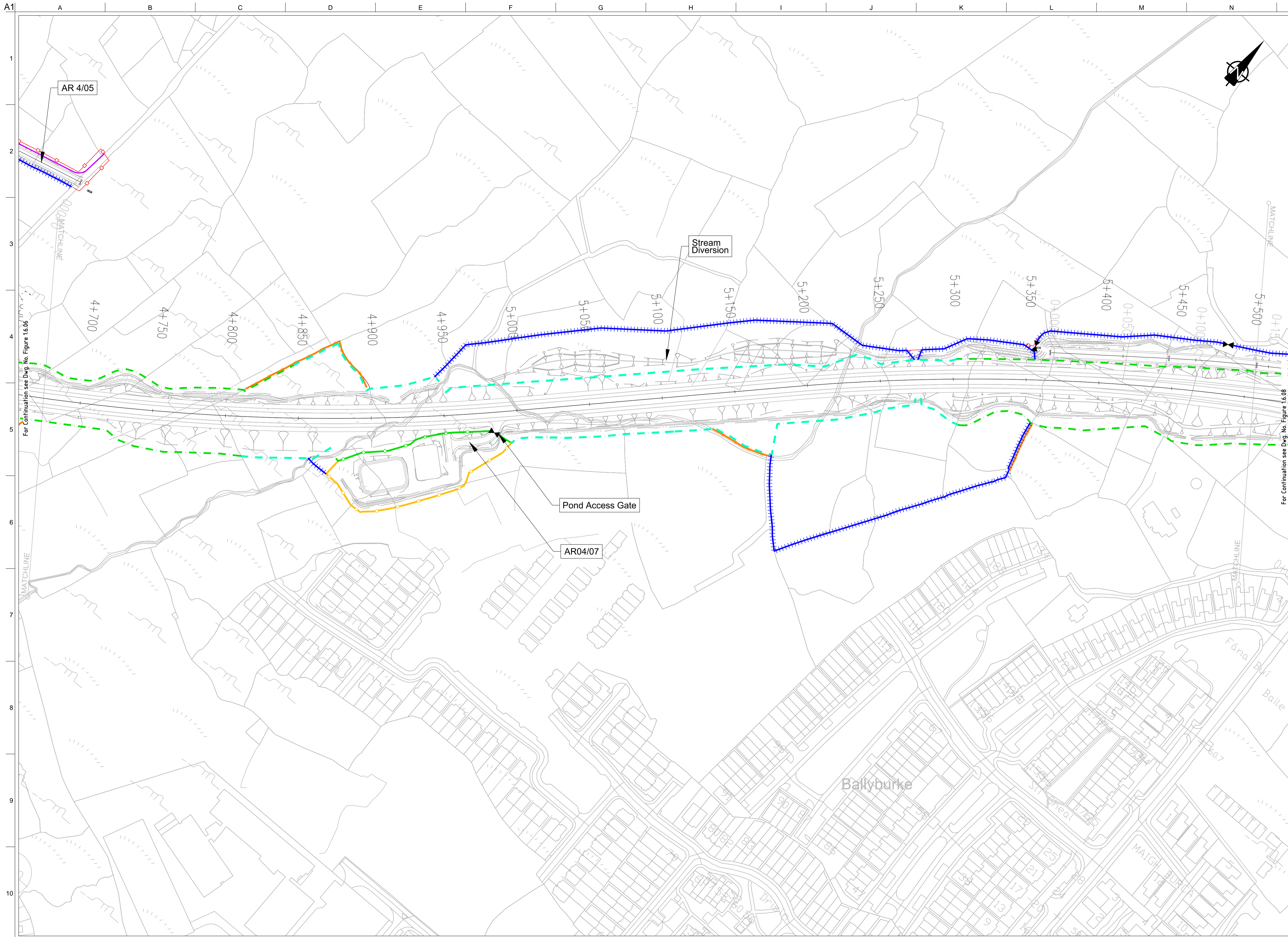
Drawing Title
**Proposed Boundary Treatment Details
Plan Layout
Sheet 6 of 30**

Drawing Status
For Information

Job No
233985

Drawing No
Figure 1.6.06

Issue
11



FOR INFORMATION

- Legend:**
- City Boundary
 - Proposed Development Boundary
 - Proposed Road Development
 - Structure
 - Domestic Entrance
- For Accesses see CC-SCD-02753, CC-SCD-02401, GCRR-SK-C-001
 - Field Entrance
- For Gates see CC-SCD-02754, CC-SCD-00309 to CC-SCD-00311
 - Maintain Existing Access/Gate
 - Blockwork / Stone Wall
 - Retaining Wall
 - Timber Post and Rail to CC-SCD-00301
 - Mammal Resistant Fencing:
- Timber Post and Rail to CC-SCD-00319
 - Paladin Security Fencing
 - Mammal Resistant Paladin Security Fencing
 - Otter Proof Fencing to GCOB-300-D-101
 - Maintain Existing Boundary
 - Stud Fencing Type B to CC-SCD-00322
 - Temporary Fencing

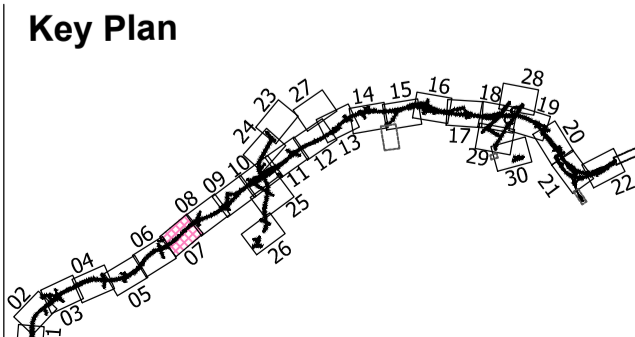
Son áireamh tá sonraíocht Shuirbhéireacht Ordnáis Éireann arna aistriú go dtí foirm Cheadúnas OSI Uimh. 2010/19CCMA/Comhairle Contae na Gaillimhe. Sírúinn aistriú go dtí foirm Uimh. 2010/19CCMA/Comhairle Contae na Gaillimhe. © Suirbhéireacht Ordnáis Éireann, 2010.

© Suirbhéireacht Ordnáis Éireann. Gach ceart ar chosaint. Uimhir cheadúnais 2010/19CCMA/Comhairle Contae na Gaillimhe.

Includes Ordnance Survey Ireland data reproduced under OSI Licence number 2010/19CCMA/Galway County Council. Unauthorised reproduction infringes Ordnance Survey Ireland and Government of Ireland copyright. © Ordnance Survey Ireland, 2010.

© Ordnance Survey Ireland. All rights reserved. Licence number 2010/19CCMA/Galway County Council.

Clients



Consultant

Corporate House
City East Business Park
Ballybrit, Galway, Ireland.

Tel +353 (0)91 460675
www.NGalwayCity.ie
www.arup.ie

Job Title
N6 Galway City Ring Road

Scale
1:2500 @ A3

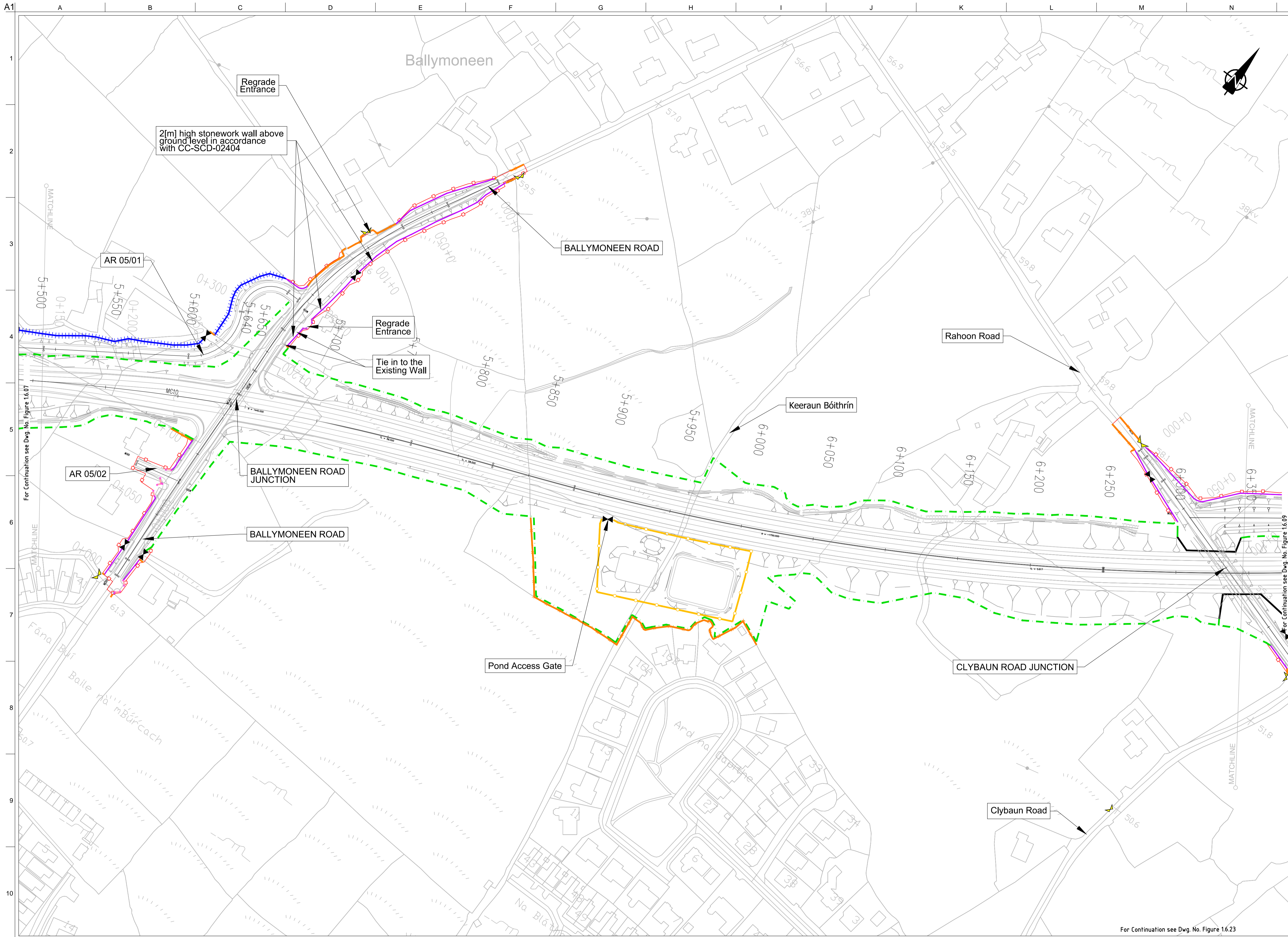
Date
August 2019

Issue	Date	By	Chkd	Appd
I1	30/08/2019	AG	MH	EMC

Drawing Title
**Proposed Boundary Treatment Details
Plan Layout
Sheet 7 of 30**

Drawing Status
For Information

Job No	Drawing No	Issue
233985	Figure 1.6.07	11



FOR INFORMATION

Legend:

- City Boundary
- Proposed Development Boundary
- Proposed Road Development
- Structure
- Domestic Entrance
- For Accesses see CC-SCD-02753, CC-SCD-02401, GCRR-SK-C-001
- Field Entrance
- For Gates see CC-SCD-02754, CC-SCD-00309 to CC-SCD-00311
- Maintain Existing Access/Gate
- Blockwork / Stone Wall
- Retaining Wall
- Timber Post and Rail to CC-SCD-00301
- Mammal Resistant Fencing:
- Timber Post and Rail to CC-SCD-00319
- Paladin Security Fencing
- Mammal Resistant Paladin Security Fencing
- Otter Proof Fencing to GCOB-300-D-101
- Maintain Existing Boundary
- Stud Fencing Type B to CC-SCD-00322
- Temporary Fencing

Son áiríamh tá sonraíocht Shuirbhíreacht Ordnáis Éireann arna aitéirgeadh faoi Cheadúnas OSI Uimh. 2010/19CCMA/Comhairle Contae na Gaillimhe. Sírúinn aitéirgeadh neamhúdaraithe cóipeacht Shuirbhíreacht Ordnáis Éireann Agus Riailas na hÉireann. © Suirbhíreacht Ordnáis Éireann, 2010.

© Suirbhíreacht Ordnáis Éireann. Gach ceart ar chosaint. Uimhir cheadúnais 2010/19CCMA/Comhairle Contae na Gaillimhe.

Includes Ordnance Survey Ireland data reproduced under OSI Licence number 2010/19CCMA/Galway County Council. Unauthorised reproduction infringes Ordnance Survey Ireland and Government of Ireland copyright. © Ordnance Survey Ireland, 2010.

© Ordnance Survey Ireland. All rights reserved. Licence number 2010/19CCMA/Galway County Council.

Clients

Key Plan

Consultant

Corporate House
City East Business Park
Ballybrit, Galway, Ireland.

Tel +353 (0)91 460675
www.N6GalwayCity.ie
www.arup.ie

Job Title
N6 Galway City Ring Road

Scale
1:2500 @ A3

Date
August 2019

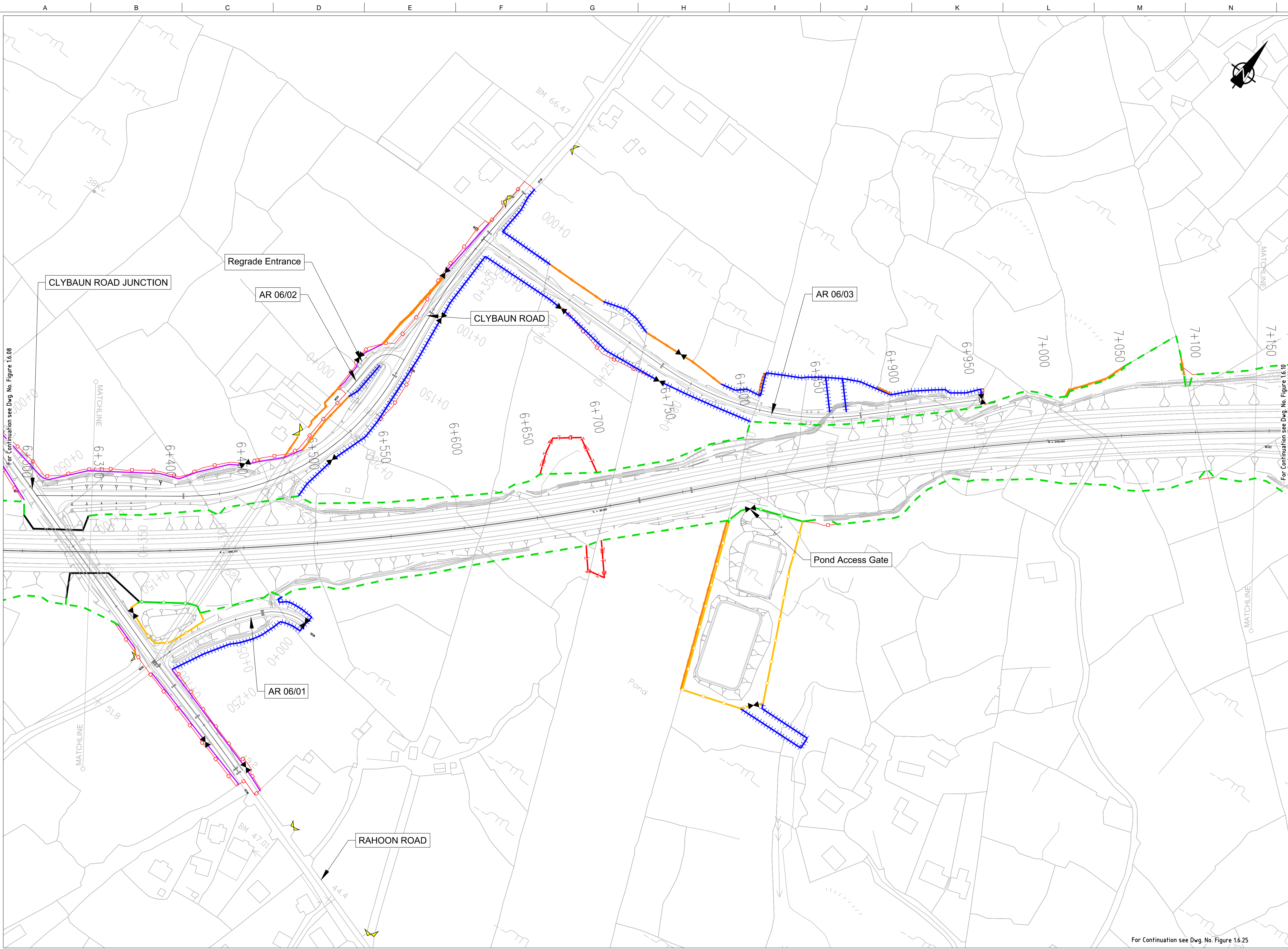
Issue	Date	By	Chkd	Appd
I1	30/08/2019	AG	MH	EMC

Drawing Title
**Proposed Boundary Treatment Details
Plan Layout
Sheet 8 of 30**

Drawing Status
For Information

Job No 233985	Drawing No Figure 1.6.08	Issue 11
-------------------------	------------------------------------	--------------------

A1
1
2
3
4
5
6
7
8
9
10



FOR INFORMATION

- Legend:**
- City Boundary
 - - - Proposed Development Boundary
 - ▬▬▬ Proposed Road Development
 - ▬▬▬ Structure
 - Domestic Entrance
- For Accesses see CC-SCD-02753, CC-SCD-02401, GCRR-SK-C-001
 - Field Entrance
- For Gates see CC-SCD-02754, CC-SCD-00309 to CC-SCD-00311
 - Maintain Existing Access/Gate
 - Blockwork / Stone Wall
 - Retaining Wall
 - Timber Post and Rail to CC-SCD-00301
 - Mammal Resistant Fencing:
- Timber Post and Rail to CC-SCD-00319
 - Paladin Security Fencing
 - Mammal Resistant Paladin Security Fencing
 - Otter Proof Fencing to GCOB-300-D-101
 - Maintain Existing Boundary
 - Stud Fencing Type B to CC-SCD-00322
 - Temporary Fencing

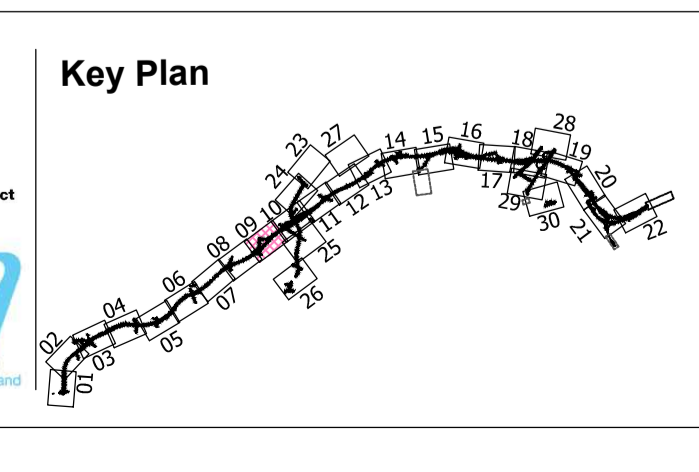
Son áireamh tá sonraíochtaí Shuirbhéireachtaí Ordánais Éireann arna atáirgeadh faoi Cheadúnas OSi Uimh. 2010/19CCMA/Comhairle Contae na Gaillimhe. Sírtaonn atáirgeadh neamhdáraithe cóipeacht Shuirbhéireachtaí Ordánais Éireann Agus Rialtas na hÉireann. © Suirbhéireachtaí Ordánais Éireann, 2010.

© Suirbhéireachtaí Ordánais Éireann. Gach ceart ar chosaint. Uimhir cheadúnais 2010/19CCMA/Comhairle Contae na Gaillimhe.

Includes Ordnance Survey Ireland data reproduced under OSI Licence number 2010/19CCMA/Galway County Council. Unauthorised reproduction infringes Ordnance Survey Ireland and Government of Ireland copyright. © Ordnance Survey Ireland, 2010.

© Ordnance Survey Ireland. All rights reserved. Licence number 2010/19CCMA/Galway County Council.

Clients



Consultant

Corporate House
City East Business Park
Ballybrit, Galway, Ireland.

Tel +353 (0)91 460675
www.N6GalwayCity.ie
www.arup.ie

Job Title
N6 Galway City Ring Road

Scale
1:2500 @ A3

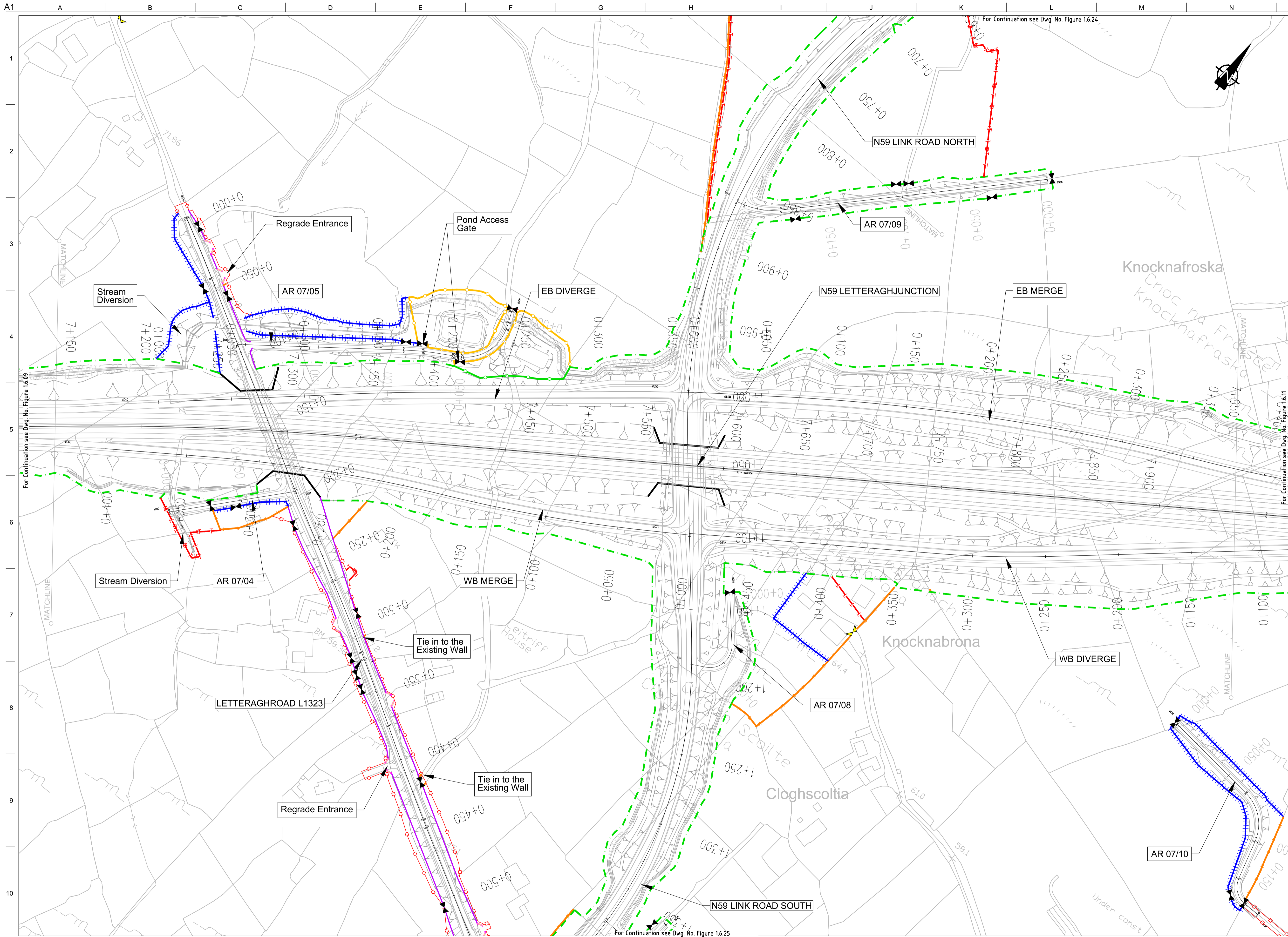
Date
August 2019

Issue	Date	By	Chkd	Appd
I1	30/08/2019	AG	MH	EMC

Drawing Title
**Proposed Boundary Treatment Details
Plan Layout
Sheet 9 of 30**

Drawing Status
For Information

Job No 233985	Drawing No Figure 1.6.09	Issue 11
-------------------------	------------------------------------	--------------------



FOR INFORMATION

- Legend:**
- City Boundary
 - Proposed Development Boundary
 - Proposed Road Development
 - Structure
 - Domestic Entrance
- For Accesses see CC-SCD-02753, CC-SCD-02401, GCRR-SK-C-001
 - Field Entrance
- For Gates see CC-SCD-02754, CC-SCD-00309 to CC-SCD-00311
 - Maintain Existing Access/Gate
 - Blockwork / Stone Wall
 - Retaining Wall
 - Timber Post and Rail to CC-SCD-00301
 - Mammal Resistant Fencing:
- Timber Post and Rail to CC-SCD-00319
 - Paladin Security Fencing
 - Mammal Resistant Paladin Security Fencing
 - Otter Proof Fencing to GCOB-300-D-101
 - Maintain Existing Boundary
 - Stud Fencing Type B to CC-SCD-00322
 - Temporary Fencing

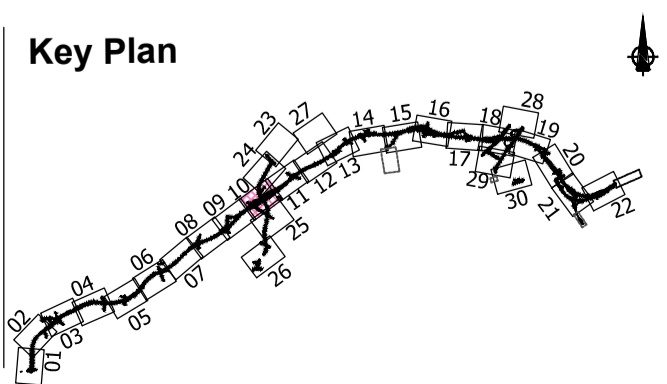
San áiríamh tá sonraíocht Shuirbhíreachtí Ordánais Éireann arna aistriú go dtí foirm Cheadúnas OSI Uimh. 2010/19CCMA/Comhairle Contae na Gaillimhe. Sírúinn aistriú go dtí foirm na hÉireann. © Suirbhíreachtí Ordánais Éireann, 2010.

© Suirbhíreachtí Ordánais Éireann. Gach ceart ar chosaint.
Uimhir cheadúnais 2010/19CCMA/Comhairle Contae na Gaillimhe.

Includes Ordnance Survey Ireland data reproduced under OSI Licence number 2010/19CCMA/Galway County Council.
Unauthorised reproduction infringes Ordnance Survey Ireland and Government of Ireland copyright. © Ordnance Survey Ireland, 2010.

© Ordnance Survey Ireland. All rights reserved. Licence number 2010/19CCMA/Galway County Council.

Clients



Consultant

Corporate House
City East Business Park
Ballybrit, Galway, Ireland.

Tel +353 (0)91 460675
www.N6GalwayCity.ie
www.arup.ie

Job Title
N6 Galway City Ring Road

Scale
1:2500 @ A3

Date
August 2019

Issue	Date	By	Chkd	Appd
I1	30/08/2019	AG	MH	EMC

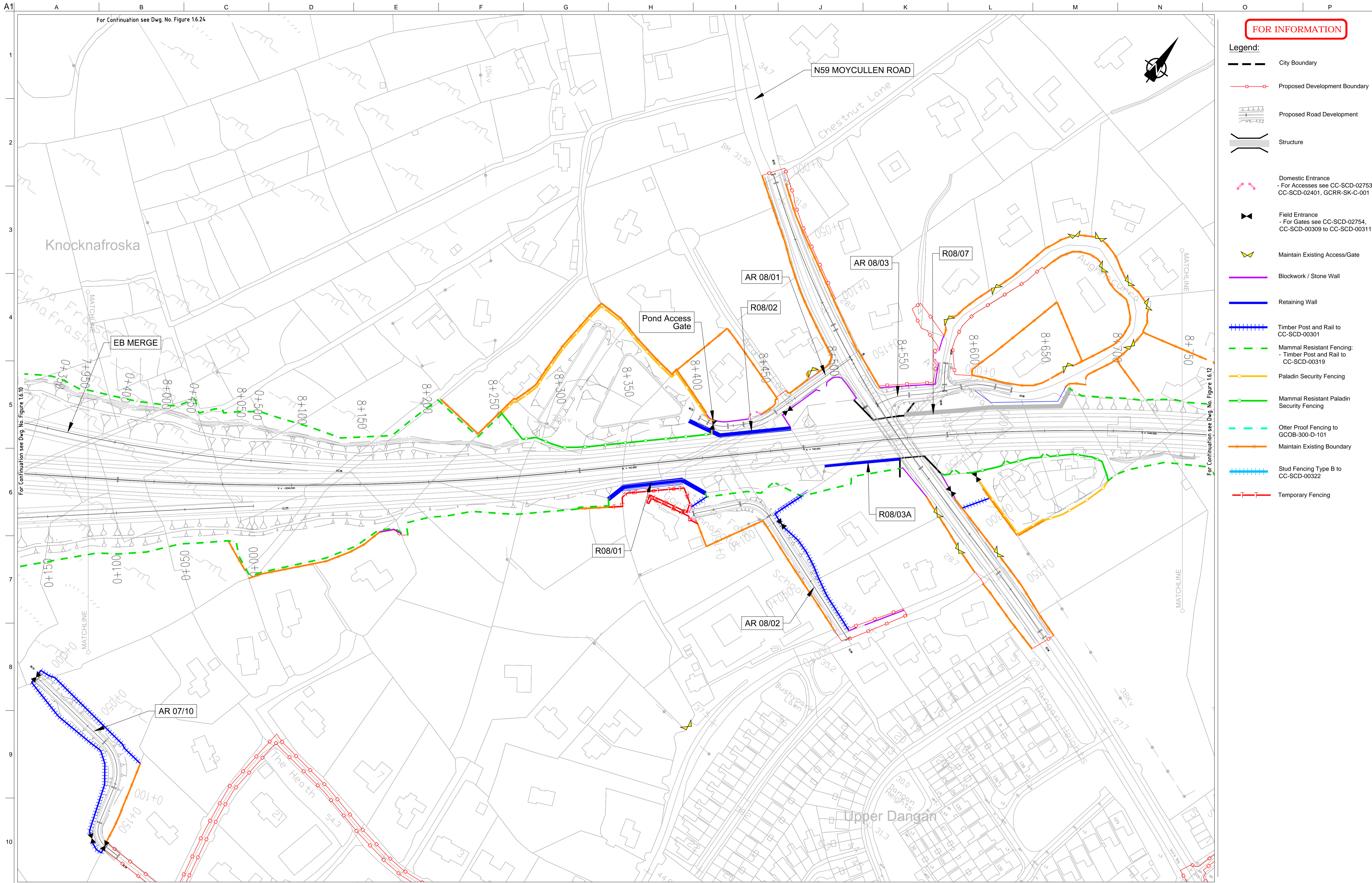
Drawing Title
**Proposed Boundary Treatment Details
Plan Layout
Sheet 10 of 30**

Drawing Status
For Information

Job No
233985

Drawing No
Figure 1.6.10

Issue
11



FOR INFORMATION

- Legend:**
- City Boundary
 - Proposed Development Boundary
 - Proposed Road Development
 - Structure
 - Domestic Entrance
- For Accesses see CC-SCD-02753, CC-SCD-02401, GCRR-SK-C-001
 - Field Entrance
- For Gates see CC-SCD-02754, CC-SCD-00309 to CC-SCD-00311
 - Maintain Existing Access/Gate
 - Blockwork / Stone Wall
 - Retaining Wall
 - Timber Post and Rail to CC-SCD-00301
 - Mammal Resistant Fencing:
- Timber Post and Rail to CC-SCD-00319
 - Paladin Security Fencing
 - Mammal Resistant Paladin Security Fencing
 - Otter Proof Fencing to GCOB-300-D-101
 - Maintain Existing Boundary
 - Stud Fencing Type B to CC-SCD-00322
 - Temporary Fencing

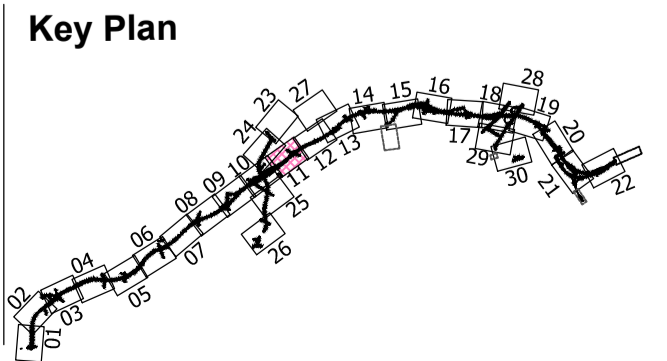
San áireamh tá sonraíocht Shuirbhíreacht Ordnáis Éireann arna aitheascadh faoi Cheadúnas OSI Uimh. 2010/19CCMA/Comhairle Contae na Gaillimhe. Sírúinn aitheascadh neamhdáraithe cóipeacht Shuirbhíreacht Ordnáis Éireann Agus Rialtas na hÉireann. © Suirbhíreacht Ordnáis Éireann, 2010.

© Suirbhíreacht Ordnáis Éireann. Gach ceart ar chosaint. Uimhir cheadúnais 2010/19CCMA/Comhairle Contae na Gaillimhe.

Includes Ordnance Survey Ireland data reproduced under OSI Licence number 2010/19CCMA/Galway County Council. Unauthorised reproduction infringes Ordnance Survey Ireland and Government of Ireland copyright. © Ordnance Survey Ireland, 2010.

© Ordnance Survey Ireland. All rights reserved. Licence number 2010/19CCMA/Galway County Council.

Clients



Consultant

Corporate House
City East Business Park
Ballybrit, Galway, Ireland.

Tel +353 (0)91 460675
www.N6GalwayCity.ie
www.arup.ie

Job Title
N6 Galway City Ring Road

Scale
1:2500 @ A3

Date:
August 2019

Issue	Date	By	Chkd	Appd
I1	30/08/2019	AG	MH	EMC

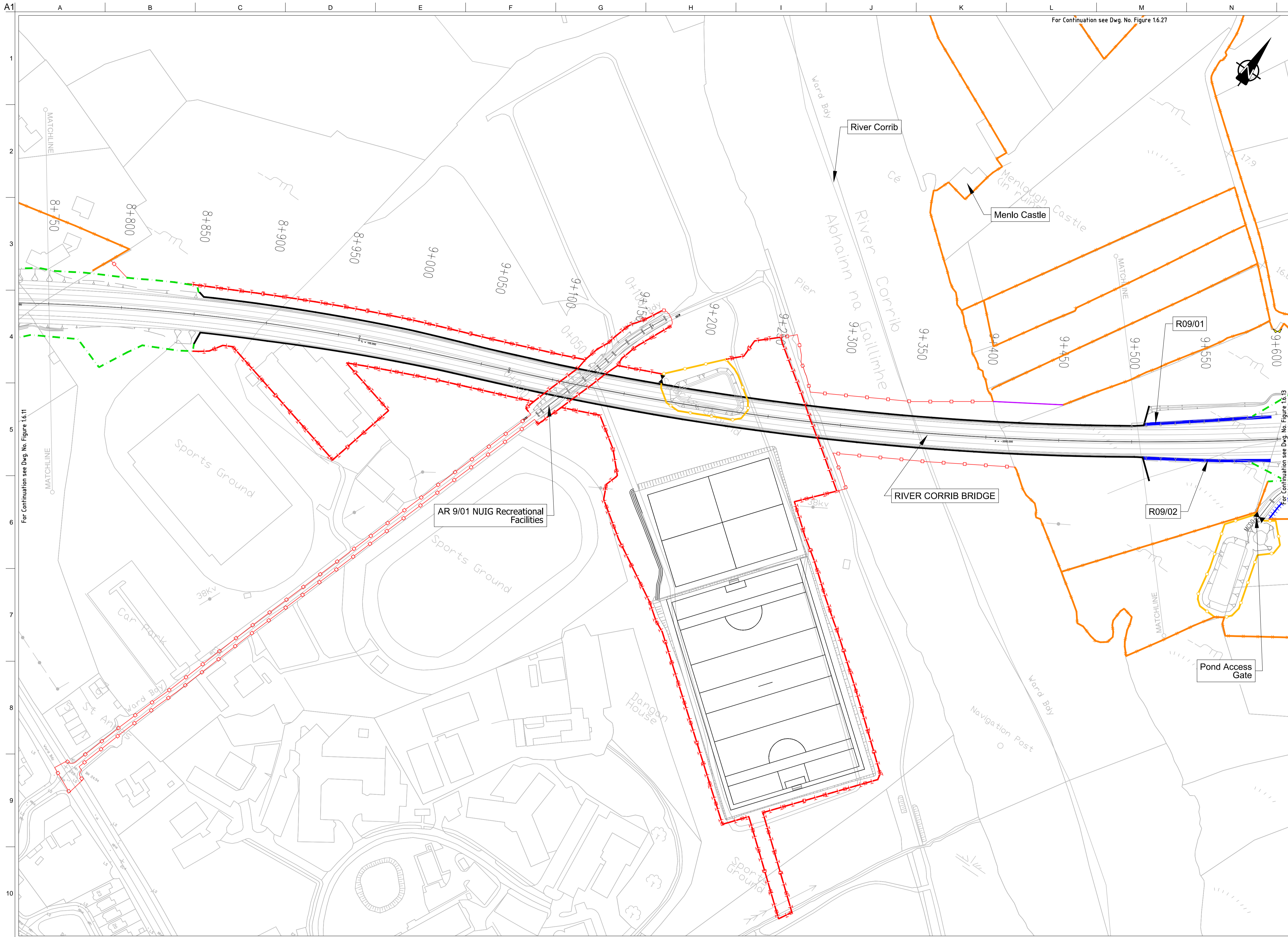
Drawing Title
Proposed Boundary Treatment Details
Plan Layout
Sheet 11 of 30

Drawing Status
For Information

Job No
233985

Drawing No
Figure 1.6.11

Issue
11



FOR INFORMATION

- Legend:**
- City Boundary
 - Proposed Development Boundary
 - Proposed Road Development
 - Structure
 - Domestic Entrance
- For Accesses see CC-SCD-02753, CC-SCD-02401, GCRR-SK-C-001
 - Field Entrance
- For Gates see CC-SCD-02754, CC-SCD-00309 to CC-SCD-00311
 - Maintain Existing Access/Gate
 - Blockwork / Stone Wall
 - Retaining Wall
 - Timber Post and Rail to CC-SCD-00301
 - Mammal Resistant Fencing:
- Timber Post and Rail to CC-SCD-00319
 - Paladin Security Fencing
 - Mammal Resistant Paladin Security Fencing
 - Otter Proof Fencing to GCOB-300-D-101
 - Maintain Existing Boundary
 - Stud Fencing Type B to CC-SCD-00322
 - Temporary Fencing

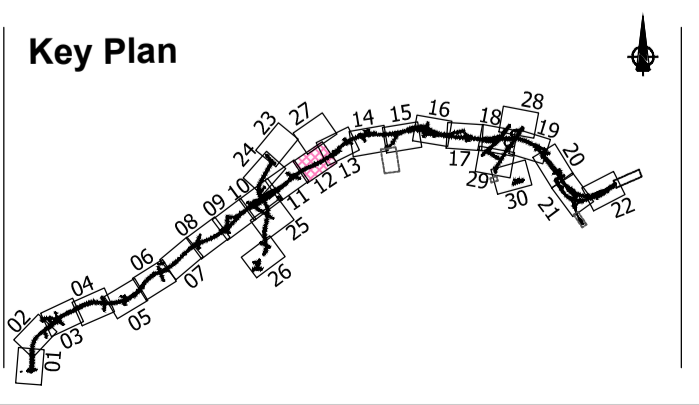
Son áiríamh tá sonraíocht Shuirbhíreacht Ordnáis Éireann arna aistriú go dtí foirm Cheadúnas OSI Umh. 2010/19CCMA/Comhairle Contae na Gaillimhe. Sírúinn aistriú go dtí foirm neamhdáraithe cóipeacht Shuirbhíreacht Ordnáis Éireann Agus Rialtas na hÉireann. © Suirbhíreacht Ordnáis Éireann, 2010.

© Suirbhíreacht Ordnáis Éireann. Gach ceart ar chosaint.
Uimhir cheadúnas 2010/19CCMA/Comhairle Contae na Gaillimhe.

Includes Ordnance Survey Ireland data reproduced under OSI Licence number 2010/19CCMA/Galway County Council.
Unauthorised reproduction infringes Ordnance Survey Ireland and Government of Ireland copyright. © Ordnance Survey Ireland, 2010.

© Ordnance Survey Ireland. All rights reserved. Licence number 2010/19CCMA/Galway County Council.

Clients



Consultant

Corporate House
City East Business Park
Ballybrit, Galway, Ireland.

Tel +353 (0)91 460675
www.N6GalwayCity.ie
www.arup.ie

Job Title
N6 Galway City Ring Road

Scale
1:2500 @ A3

Date:
August 2019

Issue	Date	By	Chkd	Appd
I1	30/08/2019	AG	MH	EMC

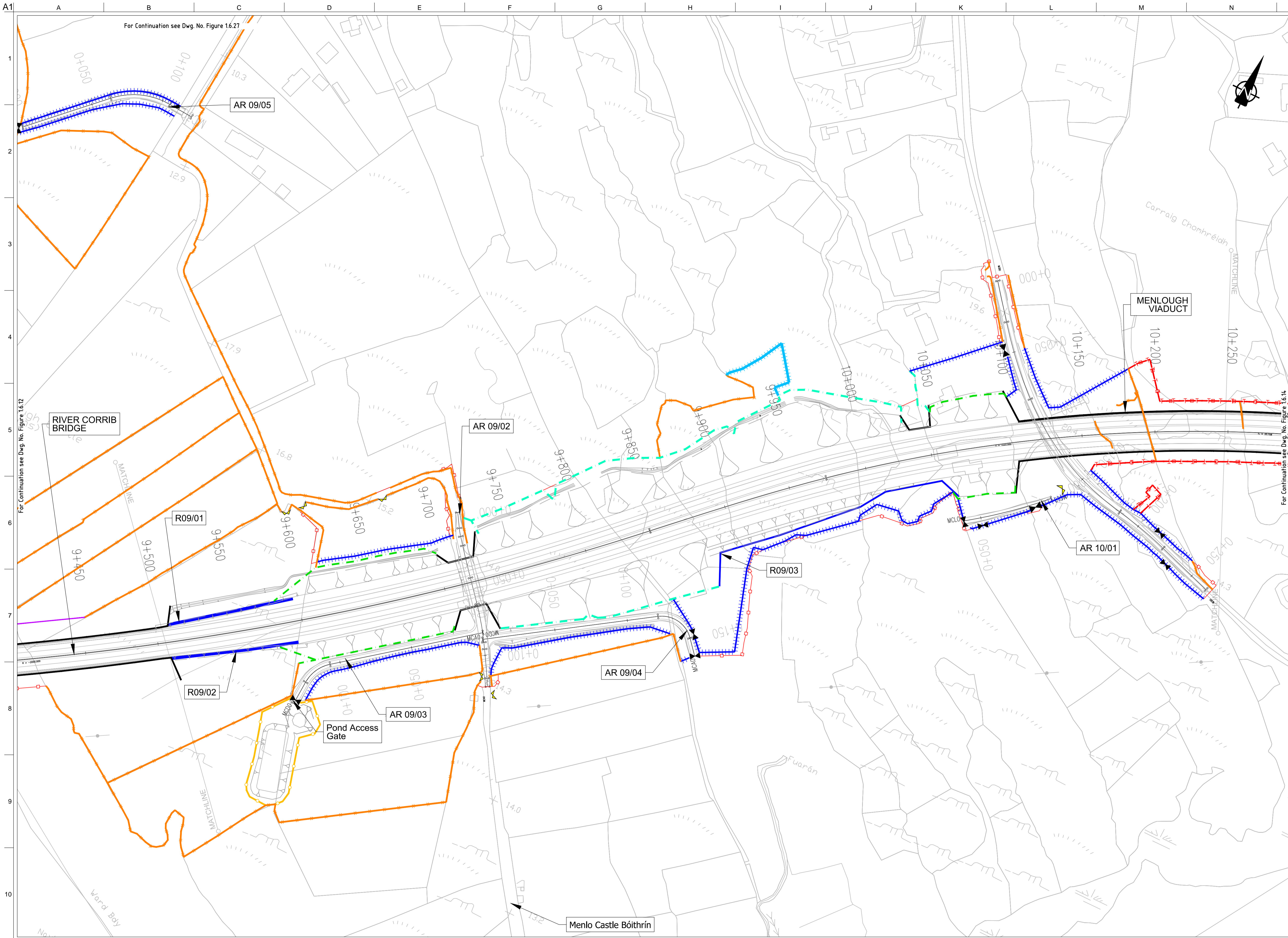
Drawing Title
Proposed Boundary Treatment Details
Plan Layout
Sheet 12 of 30

Drawing Status
For Information

Job No
233985

Drawing No
Figure 1.6.12

Issue
11



FOR INFORMATION

- Legend:**
- City Boundary
 - Proposed Development Boundary
 - Proposed Road Development
 - Structure
 - Domestic Entrance
- For Accesses see CC-SCD-02753, CC-SCD-02401, GRR-SK-C-001
 - Field Entrance
- For Gates see CC-SCD-02754, CC-SCD-00309 to CC-SCD-00311
 - Maintain Existing Access/Gate
 - Blockwork / Stone Wall
 - Retaining Wall
 - Timber Post and Rail to CC-SCD-00301
 - Mammal Resistant Fencing:
- Timber Post and Rail to CC-SCD-00319
 - Paladin Security Fencing
 - Mammal Resistant Paladin Security Fencing
 - Otter Proof Fencing to GCOB-300-D-101
 - Maintain Existing Boundary
 - Stud Fencing Type B to CC-SCD-00322
 - Temporary Fencing

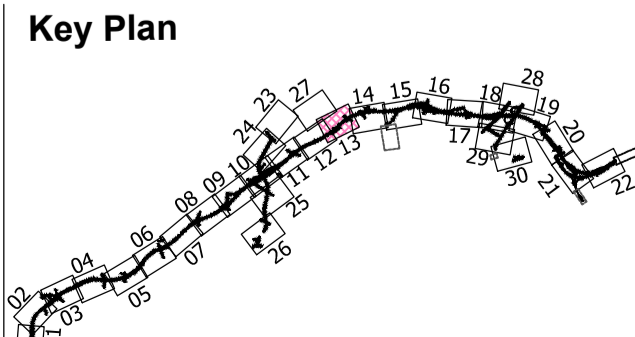
San áiríamh tá sonraíocht Shuirbhíreacht Ordnáis Éireann arna aitéirgeadh faoi Cheadúnas OSI Uimh. 2010/19CCMA/Comhairle Contae na Gaillimhe. Sírionn aitéirgeadh neamhdáraithe cóisheart Shuirbhíreacht Ordnáis Éireann Agus Rialtas na hÉireann. © Suirbhíreacht Ordnáis Éireann, 2010.

© Suirbhíreacht Ordnáis Éireann. Gach ceart ar chosaint.
Uimhir cheadúnais 2010/19CCMA/Comhairle Contae na Gaillimhe.

Includes Ordnance Survey Ireland data reproduced under OSI Licence number 2010/19CCMA/Galway County Council.
Unauthorised reproduction infringes Ordnance Survey Ireland and Government of Ireland copyright. © Ordnance Survey Ireland, 2010.

© Ordnance Survey Ireland. All rights reserved. Licence number 2010/19CCMA/Galway County Council.

Clients



Consultant

Corporate House
City East Business Park
Ballybrit, Galway, Ireland.

Tel +353 (0)91 460675
www.N6GalwayCity.ie
www.arup.ie

Job Title
N6 Galway City Ring Road

Scale
1:2500 @ A3

Date:
August 2019

Issue	Date	By	Chkd	Appd
I1	30/08/2019	AG	MH	EMC

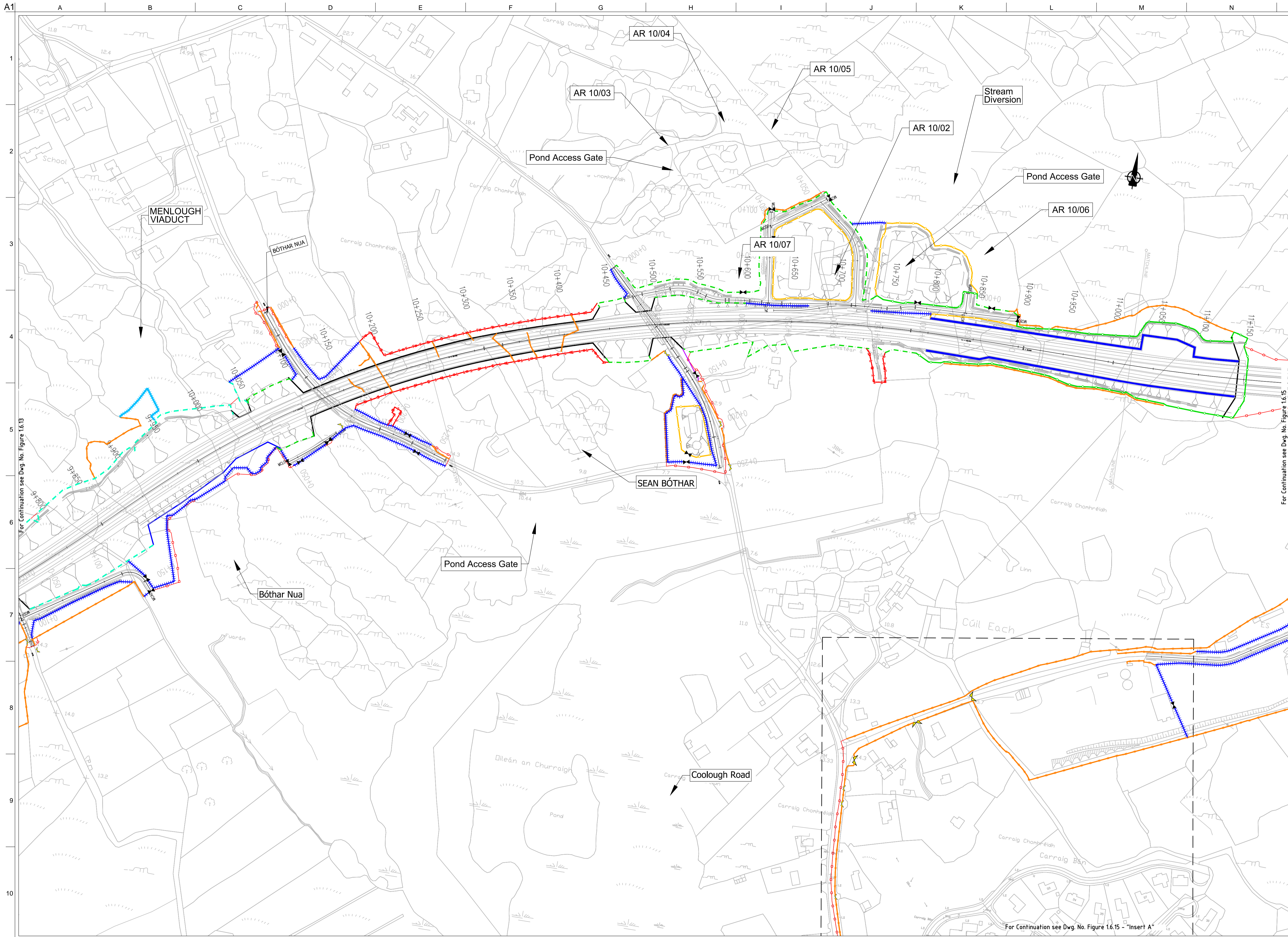
Drawing Title
**Proposed Boundary Treatment Details
Plan Layout
Sheet 13 of 30**

Drawing Status
For Information

Job No
233985

Drawing No
Figure 1.6.13

Issue
12



FOR INFORMATION

- Legend:**
- City Boundary
 - Proposed Development Boundary
 - Proposed Road Development
 - Structure
 - Domestic Entrance
- For Accesses see CC-SCD-02753, CC-SCD-02401, GRR-SK-C-001
 - Field Entrance
- For Gates see CC-SCD-02754, CC-SCD-00309 to CC-SCD-00311
 - Maintain Existing Access/Gate
 - Blockwork / Stone Wall
 - Retaining Wall
 - Timber Post and Rail to CC-SCD-00301
 - Mammal Resistant Fencing:
- Timber Post and Rail to CC-SCD-00319
 - Paladin Security Fencing
 - Mammal Resistant Paladin Security Fencing
 - Otter Proof Fencing to GCOB-300-D-101
 - Maintain Existing Boundary
 - Stud Fencing Type B to CC-SCD-00322
 - Temporary Fencing

San áireamh tá sonraíocht Shuirbhéireacht Ordnáis Éireann arna áitirgeadh faoi Cheadúnas OSI Uimh. 2010/19CCMA/Comhairle Contae na Gaillimhe. Sírúinn áitirgeadh noamhúdaraithe cóipeacht Shuirbhéireacht Ordnáis Éireann Agus Rialtas na hÉireann. © Suirbhéireacht Ordnáis Éireann, 2010.

© Suirbhéireacht Ordnáis Éireann. Gach ceart ar chosaint. Uimhir cheadúnais 2010/19CCMA/Comhairle Contae na Gaillimhe.

Includes Ordnance Survey Ireland data reproduced under OSI Licence number 2010/19CCMA/Galway County Council. Unauthorised reproduction infringes Ordnance Survey Ireland and Government of Ireland copyright. © Ordnance Survey Ireland, 2010.

© Ordnance Survey Ireland. All rights reserved. Licence number 2010/19CCMA/Galway County Council.

Clients

Key Plan

Consultant

Corporate House
City East Business Park
Ballybrit, Galway, Ireland.

Tel +353 (0)91 460675
www.N6GalwayCity.ie
www.arup.ie

Job Title
N6 Galway City Ring Road

Scale
1:2500 @ A3

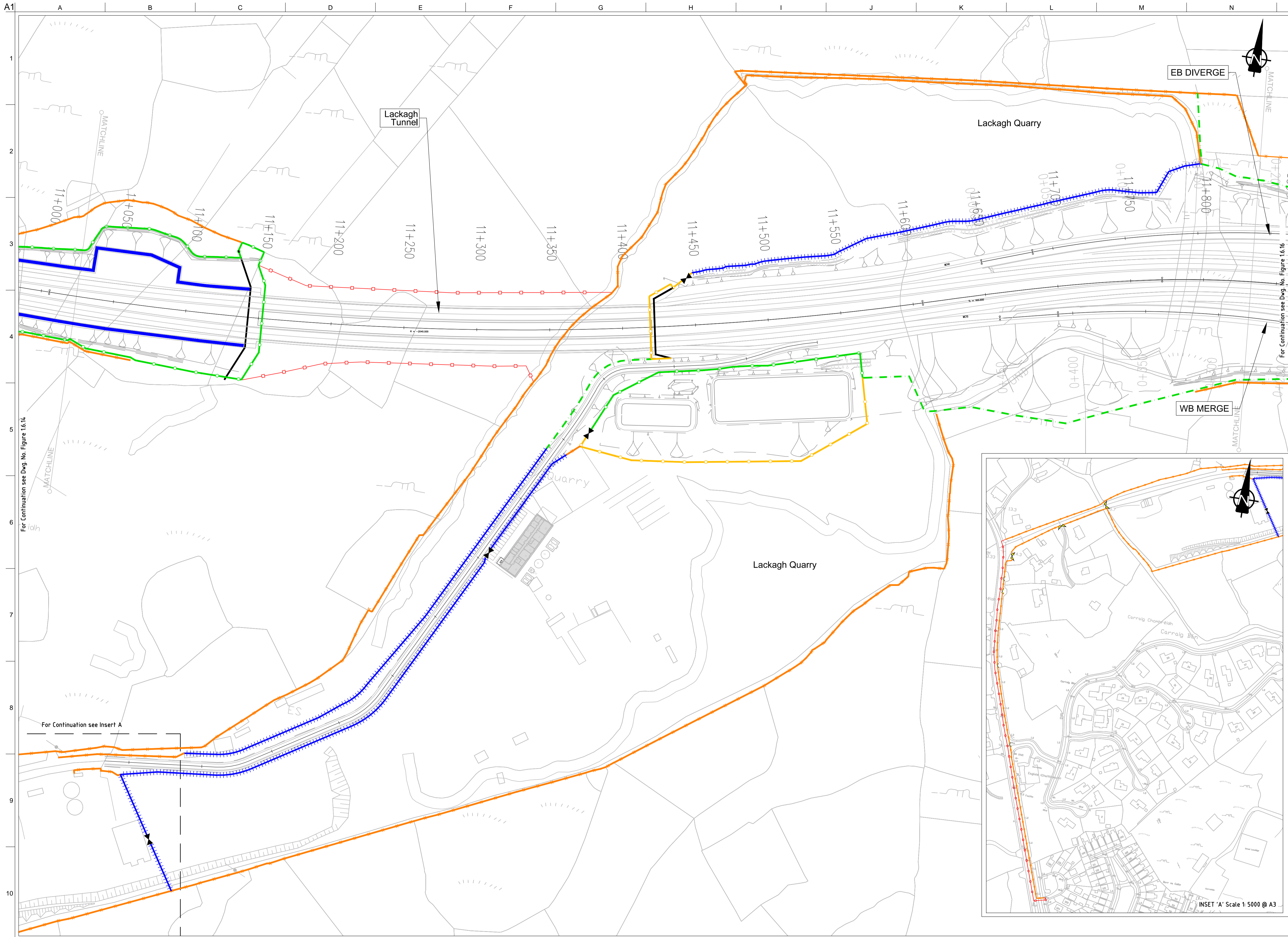
Date:
August 2019

Issue	Date	By	Chkd	Appd
I1	30/08/2019	AG	MH	EMC

Drawing Title
Proposed Boundary Treatment Details
Plan Layout
Sheet 14 of 30

Drawing Status
For Information

Job No	Drawing No	Issue
233985	Figure 1.6.14	11



FOR INFORMATION

- Legend:**
- City Boundary
 - Proposed Development Boundary
 - Proposed Road Development
 - Structure
 - Domestic Entrance
- For Accesses see CC-SCD-02753, CC-SCD-02401, GCRR-SK-C-001
 - Field Entrance
- For Gates see CC-SCD-02754, CC-SCD-00309 to CC-SCD-00311
 - Maintain Existing Access/Gate
 - Blockwork / Stone Wall
 - Retaining Wall
 - Timber Post and Rail to CC-SCD-00301
 - Mammal Resistant Fencing:
- Timber Post and Rail to CC-SCD-00319
 - Paladin Security Fencing
 - Mammal Resistant Paladin Security Fencing
 - Otter Proof Fencing to GCOB-300-D-101
 - Maintain Existing Boundary
 - Stud Fencing Type B to CC-SCD-00322
 - Temporary Fencing

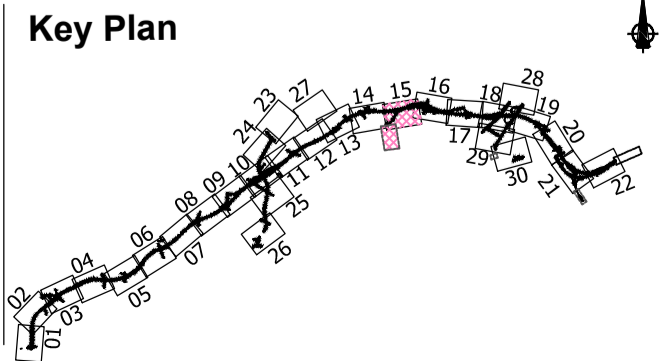
Son áiríamh tá sonraíocht Shuirbhíreacht Ordnáis Éireann arna aistriú go dtí foirm Cheadúnas OSI Umh. 2010/19CCMA/Comhairle Contae na Gaillimhe. Sírúinn aistriú go dtí foirm neamhdáraithe cóipeacht Shuirbhíreacht Ordnáis Éireann Agus Rialtas na hÉireann. © Suirbhíreacht Ordnáis Éireann, 2010.

© Suirbhíreacht Ordnáis Éireann. Gach ceart ar chosaint. Uimhir cheadúnais 2010/19CCMA/Comhairle Contae na Gaillimhe.

Includes Ordnance Survey Ireland data reproduced under OSI Licence number 2010/19CCMA/Galway County Council. Unauthorised reproduction infringes Ordnance Survey Ireland and Government of Ireland copyright. © Ordnance Survey Ireland, 2010.

© Ordnance Survey Ireland. All rights reserved. Licence number 2010/19CCMA/Galway County Council.

Clients



Consultant

Corporate House
City East Business Park
Ballybrit, Galway, Ireland.

Tel +353 (0)91 460675
www.N6GalwayCity.ie
www.arup.ie

Job Title
N6 Galway City Ring Road

Scale
1:2500 @ A3

Date:
August 2019

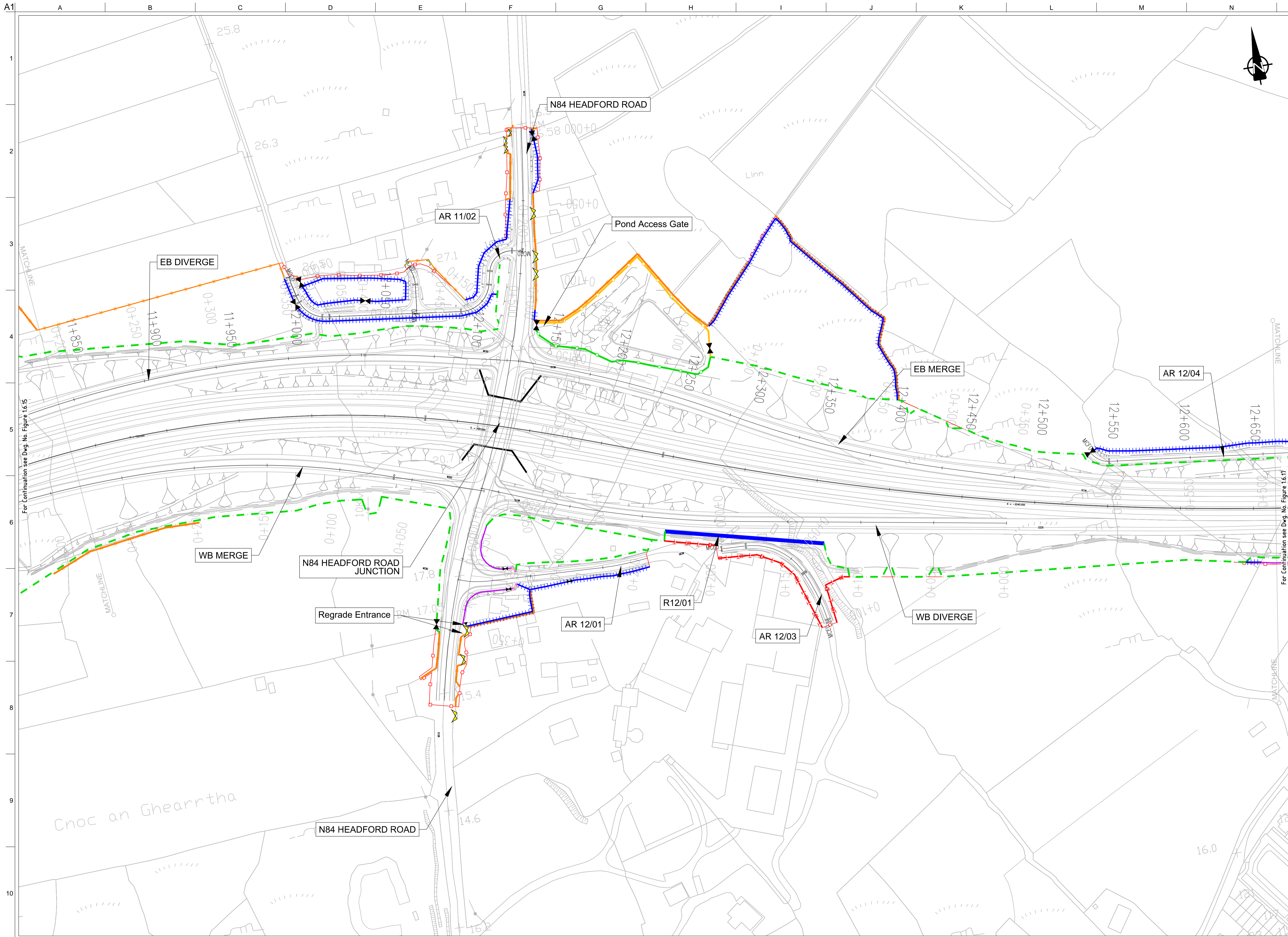
Issue	Date	By	Chkd	Appd
I1	30/08/2019	AG	MH	EMC

Drawing Title
Proposed Boundary Treatment Details
Plan Layout
Sheet 15 of 30

Drawing Status

For Information

Job No	Drawing No	Issue
233985	Figure 1.6.15	11



FOR INFORMATION

- Legend:**
- City Boundary
 - Proposed Development Boundary
 - Proposed Road Development
 - Structure
 - Domestic Entrance
- For Accesses see CC-SCD-02753, CC-SCD-02401, GCRR-SK-C-001
 - Field Entrance
- For Gates see CC-SCD-02754, CC-SCD-00309 to CC-SCD-00311
 - Maintain Existing Access/Gate
 - Blockwork / Stone Wall
 - Retaining Wall
 - Timber Post and Rail to CC-SCD-00301
 - Mammal Resistant Fencing:
- Timber Post and Rail to CC-SCD-00319
 - Paladin Security Fencing
 - Mammal Resistant Paladin Security Fencing
 - Otter Proof Fencing to GCOB-300-D-101
 - Maintain Existing Boundary
 - Stud Fencing Type B to CC-SCD-00322
 - Temporary Fencing

San áireamh tá sonraíocht Shuirbhéireacht Ordnáis Éireann arna áitirgeadh faoi Cheadúnas OSI Umh. 2010/19CCMA/Comhairle Contae na Gaillimhe. Sírúitonn áitirgeadh neamhdáiríthe cóipeacht Shuirbhéireacht Ordnáis Éireann Agus Rialtas na hÉireann. © Suirbhéireacht Ordnáis Éireann, 2010.

© Suirbhéireacht Ordnáis Éireann. Gach ceart ar chosaint. Umhír cheadúnais 2010/19CCMA/Comhairle Contae na Gaillimhe.

Includes Ordnance Survey Ireland data reproduced under OSI Licence number 2010/19CCMA/Galway County Council. Unauthorised reproduction infringes Ordnance Survey Ireland and Government of Ireland copyright. © Ordnance Survey Ireland, 2010.

© Ordnance Survey Ireland. All rights reserved. Licence number 2010/19CCMA/Galway County Council.

Clients

Key Plan

Consultant

Corporate House
City East Business Park
Ballybrit, Galway, Ireland.

Tel +353 (0)91 460675
www.N6GalwayCity.ie
www.arup.ie

Job Title
N6 Galway City Ring Road

Scale
1:2500 @ A3

Date:
August 2019

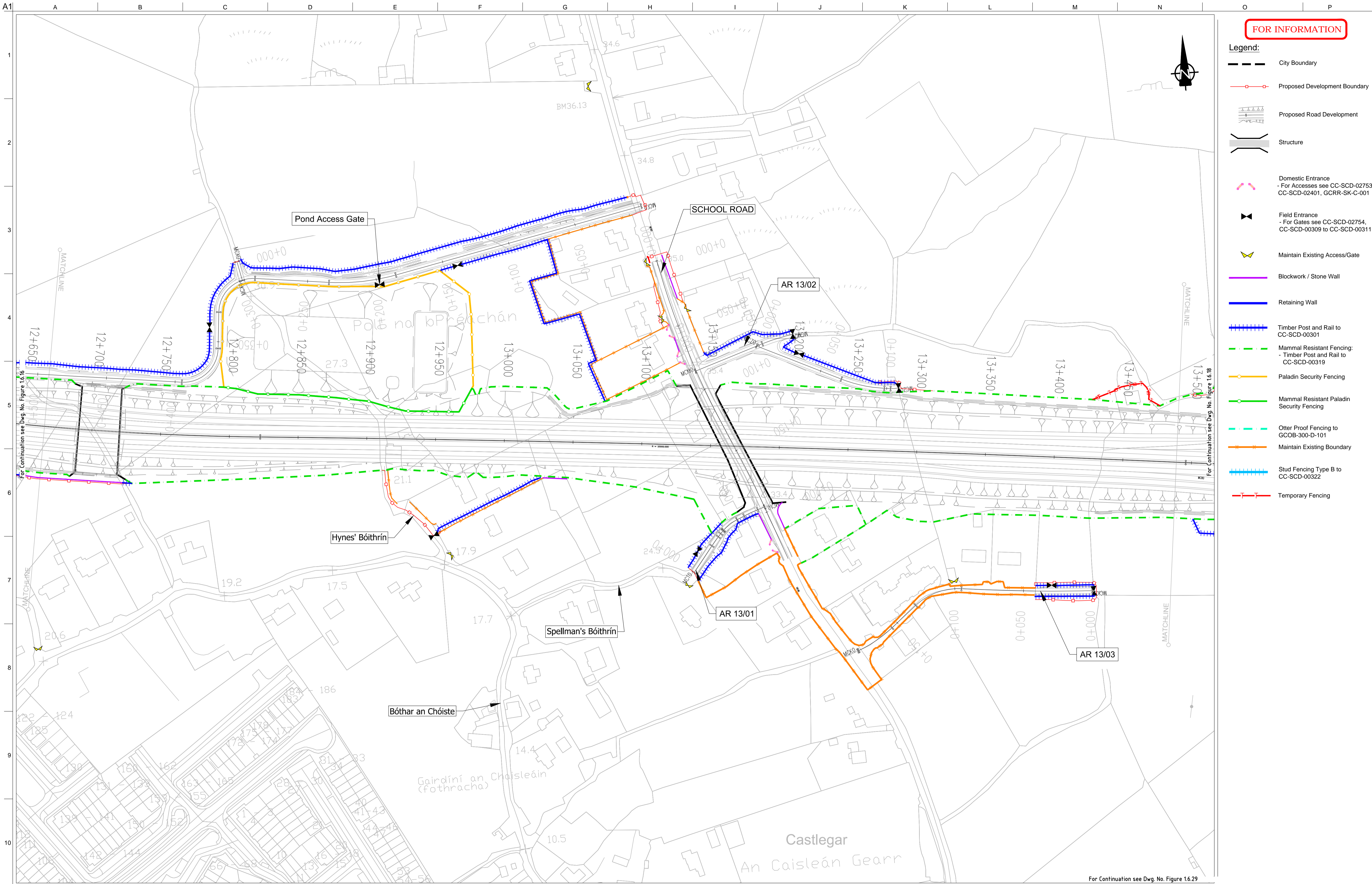
Drawing Title
Proposed Boundary Treatment Details
Plan Layout
Sheet 16 of 30

Drawing Status

For Information

Job No	Drawing No	Issue
233985	Figure 1.6.16	11

I1	30/08/2019	AG	MH	EMC
Issue	Date	By	Chkd	Appd



FOR INFORMATION

- Legend:**
- City Boundary
 - Proposed Development Boundary
 - Proposed Road Development
 - Structure
 - Domestic Entrance
- For Accesses see CC-SCD-02753, CC-SCD-02401, GRR-SK-C-001
 - Field Entrance
- For Gates see CC-SCD-02754, CC-SCD-00309 to CC-SCD-00311
 - Maintain Existing Access/Gate
 - Blockwork / Stone Wall
 - Retaining Wall
 - Timber Post and Rail to CC-SCD-00301
 - Mammal Resistant Fencing:
- Timber Post and Rail to CC-SCD-00319
 - Paladin Security Fencing
 - Mammal Resistant Paladin Security Fencing
 - Otter Proof Fencing to GCOB-300-D-101
 - Maintain Existing Boundary
 - Stud Fencing Type B to CC-SCD-00322
 - Temporary Fencing

Son áireamh tá sonraíocht Shuirbhéireacht Ordnáis Éireann arna aistriú go dtí físeán OSI Umh. 2010/19CCMA/Comhairle Contae na Gaillimhe. Sírúinn aistriú go dtí físeán na cóscheart Shuirbhéireacht Ordnáis Éireann Agus Rialtas na hÉireann. © Suirbhéireacht Ordnáis Éireann, 2010.

© Suirbhéireacht Ordnáis Éireann. Gach ceart ar chosaint. Uimhir cheadúnais 2010/19CCMA/Comhairle Contae na Gaillimhe.

Includes Ordnance Survey Ireland data reproduced under OSI Licence number 2010/19CCMA/Galway County Council. Unauthorised reproduction infringes Ordnance Survey Ireland and Government of Ireland copyright. © Ordnance Survey Ireland, 2010.

© Ordnance Survey Ireland. All rights reserved. Licence number 2010/19CCMA/Galway County Council.

Clients

Key Plan

Consultant

Corporate House
City East Business Park
Ballybri, Galway, Ireland.

Tel +353 (0)91 460675
www.N6GalwayCity.ie
www.arup.ie

Job Title
N6 Galway City Ring Road

Scale
1:2500 @ A3

Date:
August 2019

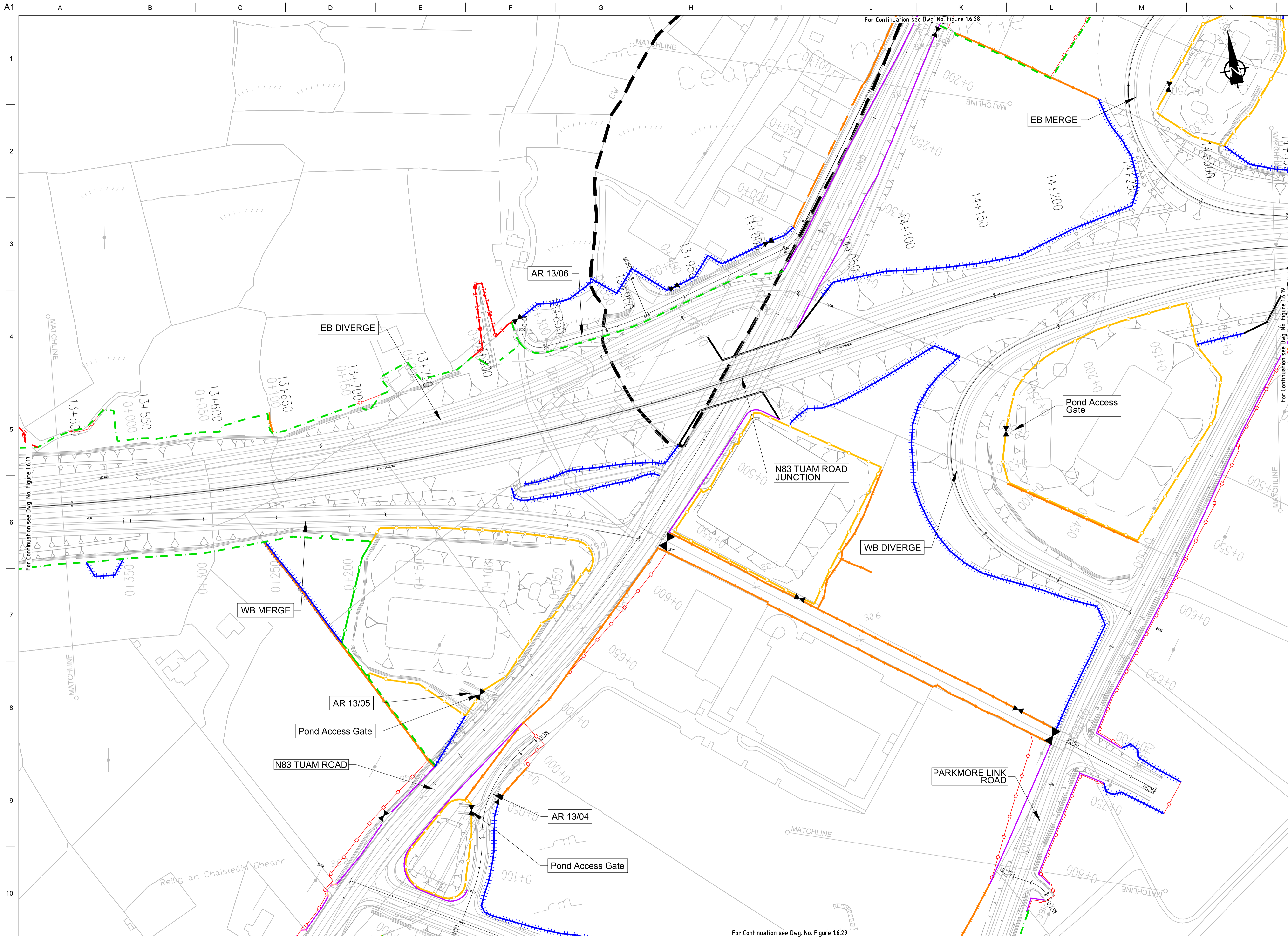
Issue	Date	By	Chkd	Appd
I1	30/08/2019	AG	MH	EMC

Drawing Title
Proposed Boundary Treatment Details
Plan Layout
Sheet 17 of 30

Drawing Status

For Information

Job No	Drawing No	Issue
233985	Figure 1.6.17	11



FOR INFORMATION

- Legend:**
- City Boundary
 - Proposed Development Boundary
 - Proposed Road Development
 - Structure
 - Domestic Entrance
- For Accesses see CC-SCD-02753, CC-SCD-02401, GCRR-SK-C-001
 - Field Entrance
- For Gates see CC-SCD-02754, CC-SCD-00309 to CC-SCD-00311
 - Maintain Existing Access/Gate
 - Blockwork / Stone Wall
 - Retaining Wall
 - Timber Post and Rail to CC-SCD-00301
 - Mammal Resistant Fencing:
- Timber Post and Rail to CC-SCD-00319
 - Paladin Security Fencing
 - Mammal Resistant Paladin Security Fencing
 - Otter Proof Fencing to GCOB-300-D-101
 - Maintain Existing Boundary
 - Stud Fencing Type B to CC-SCD-00322
 - Temporary Fencing

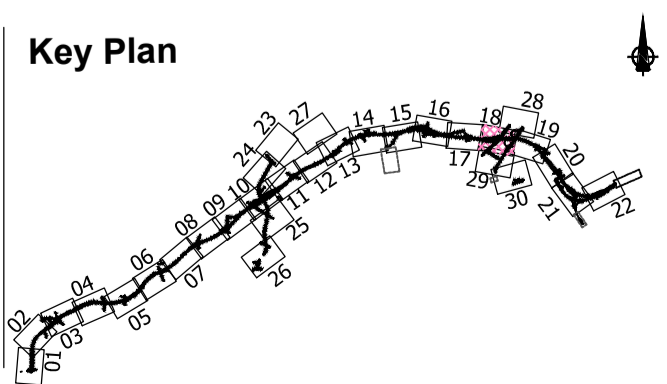
Son áiríamh tá sonraíocht Shuirbhéireacht Ordánais Éireann arna aitéirgeadh faoi Cheadúnas OSI Umh. 2010/19CCMA/Comhairle Contae na Gaillimhe. Sírtaíonn aitéirgeadh noamhúdaraithe cóipeacht Shuirbhéireacht Ordánais Éireann Agus Rialtas na hÉireann. © Suirbhéireacht Ordánais Éireann, 2010.

© Suirbhéireacht Ordánais Éireann. Gach ceart ar chosaint.
Uimhir cheadúnais 2010/19CCMA/Comhairle Contae na Gaillimhe.

Includes Ordnance Survey Ireland data reproduced under OSI Licence number 2010/19CCMA/Galway County Council.
Unauthorised reproduction infringes Ordnance Survey Ireland and Government of Ireland copyright. © Ordnance Survey Ireland, 2010.

© Ordnance Survey Ireland. All rights reserved. Licence number 2010/19CCMA/Galway County Council.

Clients



Consultant

Corporate House
City East Business Park
Ballybrit, Galway, Ireland.

Tel +353 (0)91 460675
www.N6GalwayCity.ie
www.arup.ie

Job Title
N6 Galway City Ring Road

Scale
1:2500 @ A3

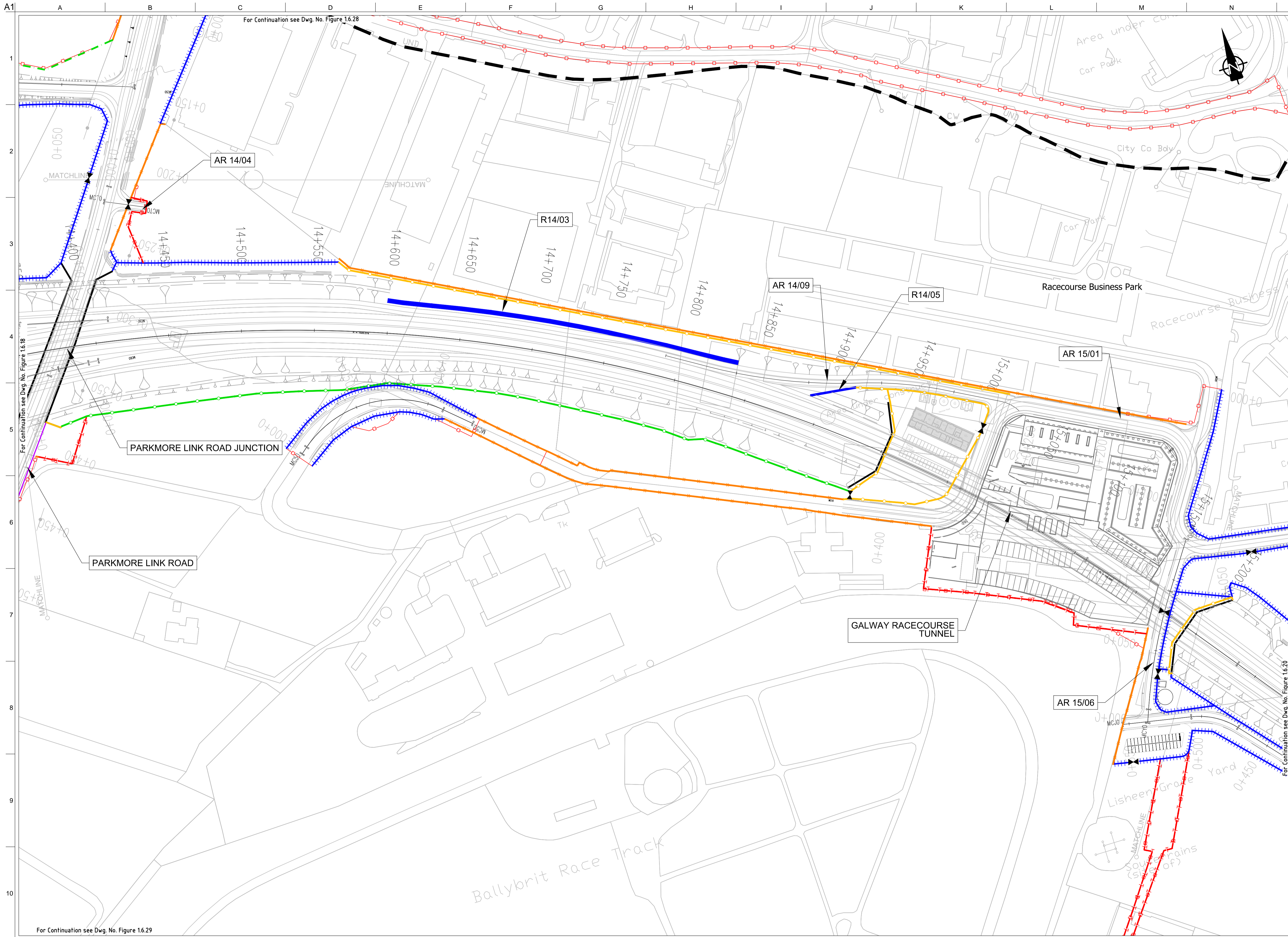
Date:
August 2019

Issue	Date	By	Chkd	Appd
I1	30/08/2019	CW	MH	EMC

Drawing Title
**Proposed Boundary Treatment Details
Plan Layout
Sheet 18 of 30**

Drawing Status
For Information

Job No	Drawing No	Issue
233985	Figure 1.6.18	11



FOR INFORMATION

- Legend:**
- City Boundary
 - Proposed Development Boundary
 - Proposed Road Development
 - Structure
 - Domestic Entrance
- For Accesses see CC-SCD-02753, CC-SCD-02401, GCRR-SK-C-001
 - Field Entrance
- For Gates see CC-SCD-02754, CC-SCD-00309 to CC-SCD-00311
 - Maintain Existing Access/Gate
 - Blockwork / Stone Wall
 - Retaining Wall
 - Timber Post and Rail to CC-SCD-00301
 - Mammal Resistant Fencing:
- Timber Post and Rail to CC-SCD-00319
 - Paladin Security Fencing
 - Mammal Resistant Paladin Security Fencing
 - Otter Proof Fencing to GCOB-300-D-101
 - Maintain Existing Boundary
 - Stud Fencing Type B to CC-SCD-00322
 - Temporary Fencing

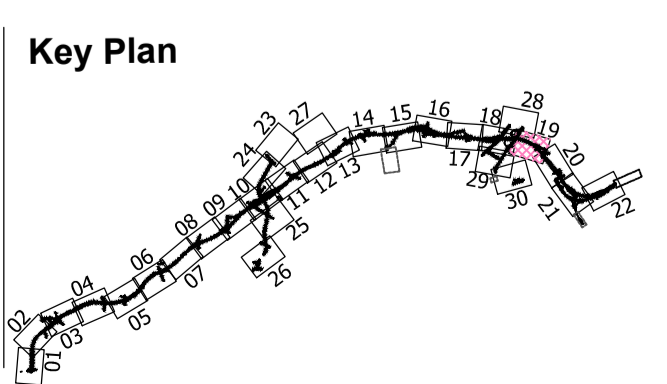
San áiríamh tá sonraíocht Shuirbhíreacha Ordánais Éireann arna aitéirgeadh faoi Cheadúnas OSI Uimh. 2010/19CCMA/Comhairle Contae na Gaillimhe. Síríonn aitéirgeadh noamhúdaraithe cóipeacht Shuirbhíreacha Ordánais Éireann Agus Rialtas na hÉireann. © Suirbhíreacha Ordánais Éireann, 2010.

© Suirbhíreacha Ordánais Éireann. Gach ceart ar chosaint.
Uimhir cheadúnais 2010/19CCMA/Comhairle Contae na Gaillimhe.

Includes Ordnance Survey Ireland data reproduced under OSI Licence number 2010/19CCMA/Galway County Council.
Unauthorised reproduction infringes Ordnance Survey Ireland and Government of Ireland copyright. © Ordnance Survey Ireland, 2010.

© Ordnance Survey Ireland. All rights reserved. Licence number 2010/19CCMA/Galway County Council.

Clients



Consultant

Corporate House
City East Business Park
Ballybrit, Galway, Ireland.

Tel +353 (0)91 460675
www.N6GalwayCity.ie
www.arup.ie

Job Title
N6 Galway City Ring Road

Scale
1:2500 @ A3

Date:
August 2019

Issue	Date	By	Chkd	Appd
I1	30/08/2019	CW	MH	EMC

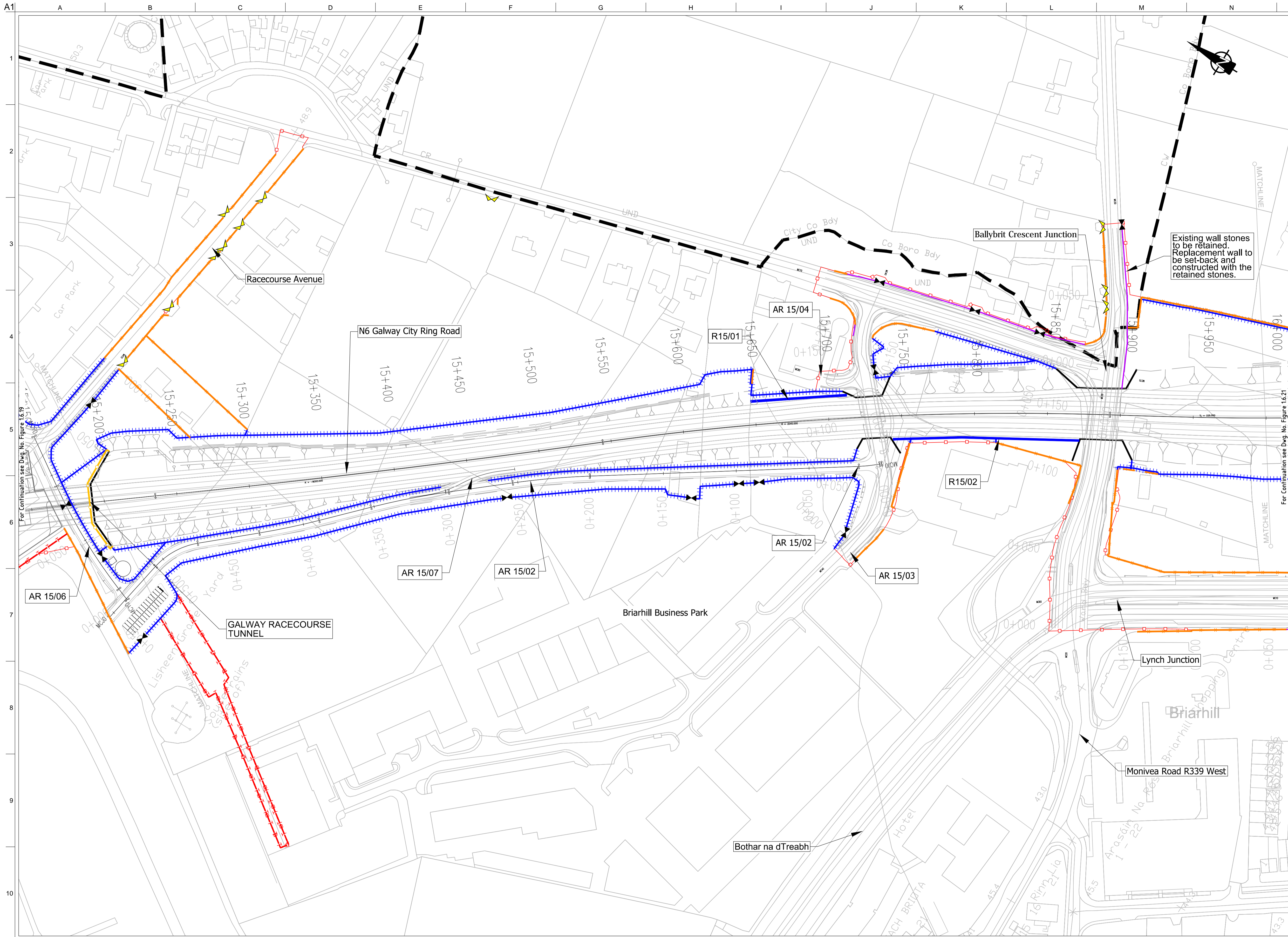
Drawing Title
**Proposed Boundary Treatment Details
Plan Layout
Sheet 19 of 30**

Drawing Status
For Information

Job No
233985

Drawing No
Figure 1.6.19

Issue
11



FOR INFORMATION

- Legend:**
- City Boundary
 - Proposed Development Boundary
 - Proposed Road Development
 - Structure
 - Domestic Entrance
- For Accesses see CC-SCD-02753, CC-SCD-02401, GCRR-SK-C-001
 - Field Entrance
- For Gates see CC-SCD-02754, CC-SCD-00309 to CC-SCD-00311
 - Maintain Existing Access/Gate
 - Blockwork / Stone Wall
 - Retaining Wall
 - Timber Post and Rail to CC-SCD-00301
 - Mammal Resistant Fencing:
- Timber Post and Rail to CC-SCD-00319
 - Paladin Security Fencing
 - Mammal Resistant Paladin Security Fencing
 - Otter Proof Fencing to GCOB-300-D-101
 - Maintain Existing Boundary
 - Stud Fencing Type B to CC-SCD-00322
 - Temporary Fencing

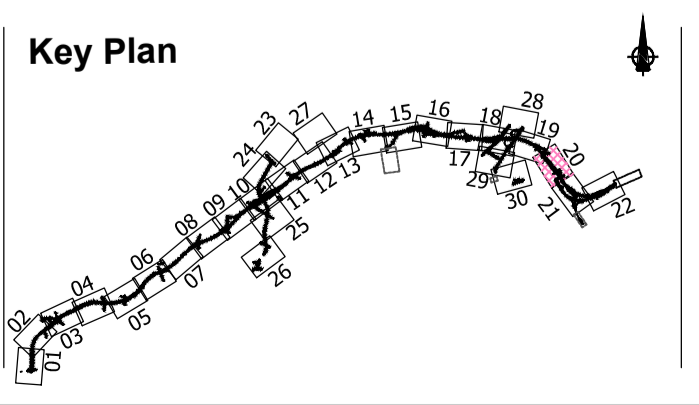
Son áireamh tá sonraíocht Shuirbhéireacht Ordnáis Éireann arna aistriú go dtailéad faoi Cheadúnas OSI Uimh. 2010/19CCMA/Comhairle Contae na Gaillimhe. Sírtaíonn aistriú go dtailéad naomhúdaraithe cóipeacht Shuirbhéireacht Ordnáis Éireann Agus Riailas na hÉireann. © Suirbhéireacht Ordnáis Éireann, 2010.

© Suirbhéireacht Ordnáis Éireann. Gach ceart ar chosaint.
Uimhir cheadúnais 2010/19CCMA/Comhairle Contae na Gaillimhe.

Includes Ordnance Survey Ireland data reproduced under OSI Licence number 2010/19CCMA/Galway County Council.
Unauthorised reproduction infringes Ordnance Survey Ireland and Government of Ireland copyright. © Ordnance Survey Ireland, 2010.

© Ordnance Survey Ireland. All rights reserved. Licence number 2010/19CCMA/Galway County Council.

Clients



Consultant

Corporate House
City East Business Park
Ballybrit, Galway, Ireland.

Tel +353 (0)91 460675
www.N6GalwayCity.ie
www.arup.ie

Job Title
N6 Galway City Ring Road

Scale
1:2500 @ A3

Date:
August 2019

Issue	Date	By	Chkd	Appd
I1	30/08/2019	AG	MH	EMC

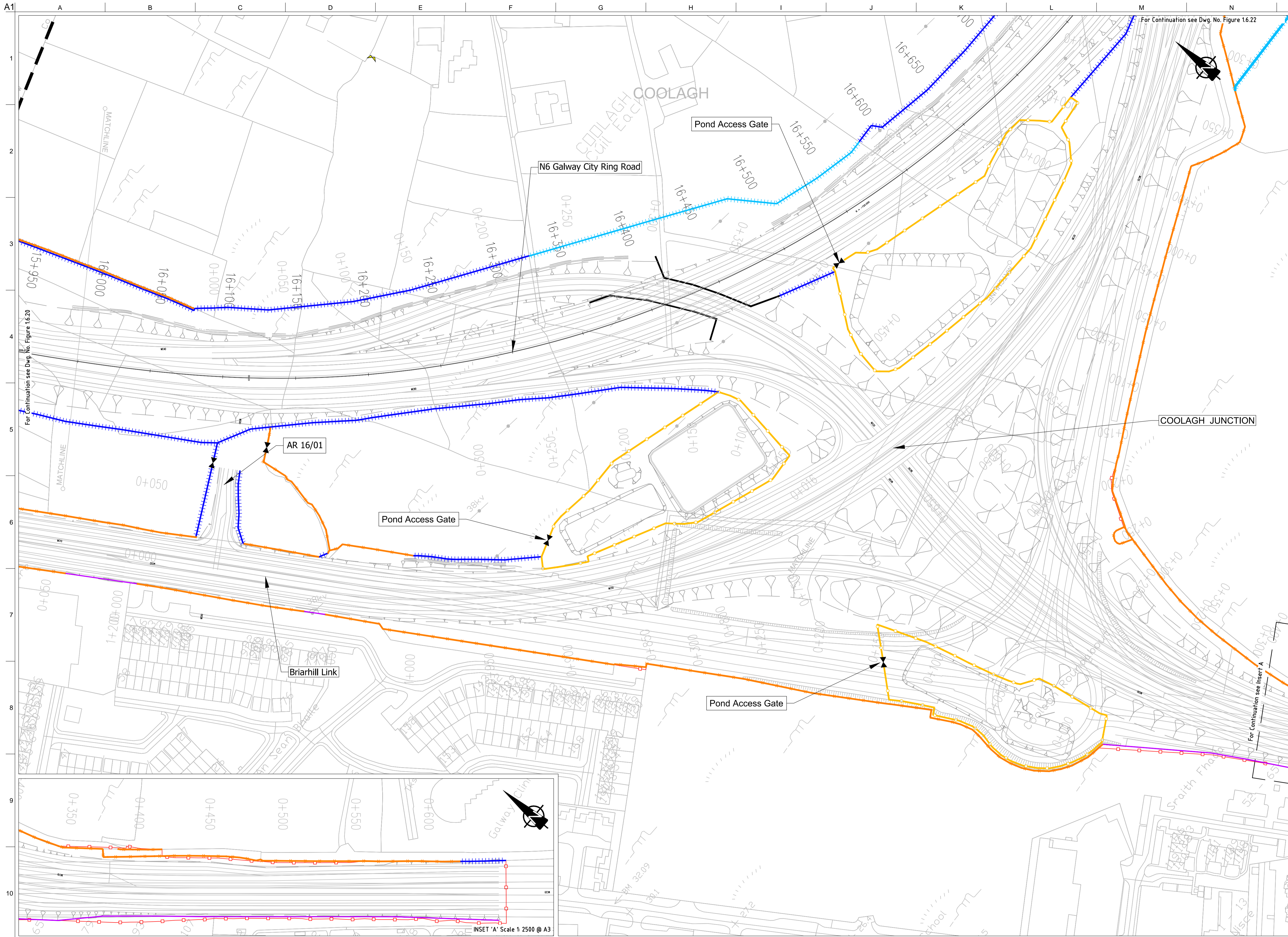
Drawing Title
Proposed Boundary Treatment Details
Plan Layout
Sheet 20 of 30

Drawing Status
For Information

Job No
233985

Drawing No
Figure 1.6.20

Issue
11




FOR INFORMATION

- Legend:**
- City Boundary
 - Proposed Development Boundary
 - Proposed Road Development
 - Structure
 - Domestic Entrance
- For Accesses see CC-SCD-02753, CC-SCD-02401, GCR-SK-C-001
 - Field Entrance
- For Gates see CC-SCD-02754, CC-SCD-00309 to CC-SCD-00311
 - Maintain Existing Access/Gate
 - Blockwork / Stone Wall
 - Retaining Wall
 - Timber Post and Rail to CC-SCD-00301
 - Mammal Resistant Fencing:
- Timber Post and Rail to CC-SCD-00319
 - Paladin Security Fencing
 - Mammal Resistant Paladin Security Fencing
 - Otter Proof Fencing to GCOB-300-D-101
 - Maintain Existing Boundary
 - Stud Fencing Type B to CC-SCD-00322
 - Temporary Fencing

For Continuation see Dwg. No. Figure 16.20

For Continuation see Dwg. No. Figure 16.22

For Continuation see Insert A

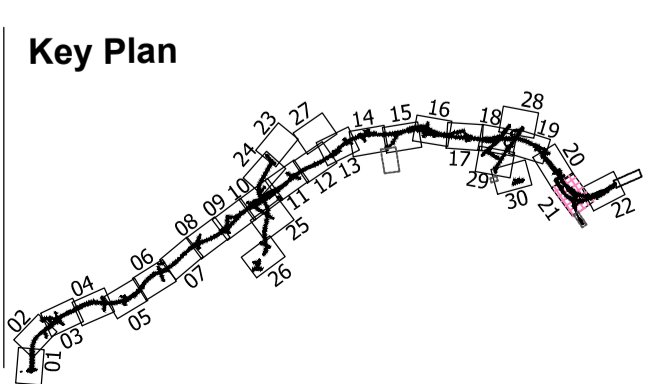


San áiríamh tá sonraíocht Shuirbhíreacht Ordnáis Éireann arna aistriú go dtí foirm Cheadúnas OSI Umh. 2010/19CCMA/Comhairle Contae na Gaillimhe. Sírúinn aistriú go dtí foirm na hÉireann. Agus Rialtas na hÉireann. © Suirbhíreacht Ordnáis Éireann, 2010.

© Suirbhíreacht Ordnáis Éireann. Gach ceart ar chosaint.
Uimhir cheadúnais 2010/19CCMA/Comhairle Contae na Gaillimhe.
Includes Ordnance Survey Ireland data reproduced under OSI Licence number 2010/19CCMA/Galway County Council.
Unauthorised reproduction infringes Ordnance Survey Ireland and Government of Ireland copyright. © Ordnance Survey Ireland, 2010.

© Ordnance Survey Ireland. All rights reserved. Licence number 2010/19CCMA/Galway County Council.

Clients



Consultant

Corporate House
City East Business Park
Ballybrit, Galway, Ireland.

Tel +353 (0)91 460675
www.N6GalwayCity.ie
www.arup.ie

Job Title
N6 Galway City Ring Road

Scale
1:2500 @ A3

Date
August 2019

Issue	Date	By	Chkd	Appd
I1	30/08/2019	AG	MH	EMC

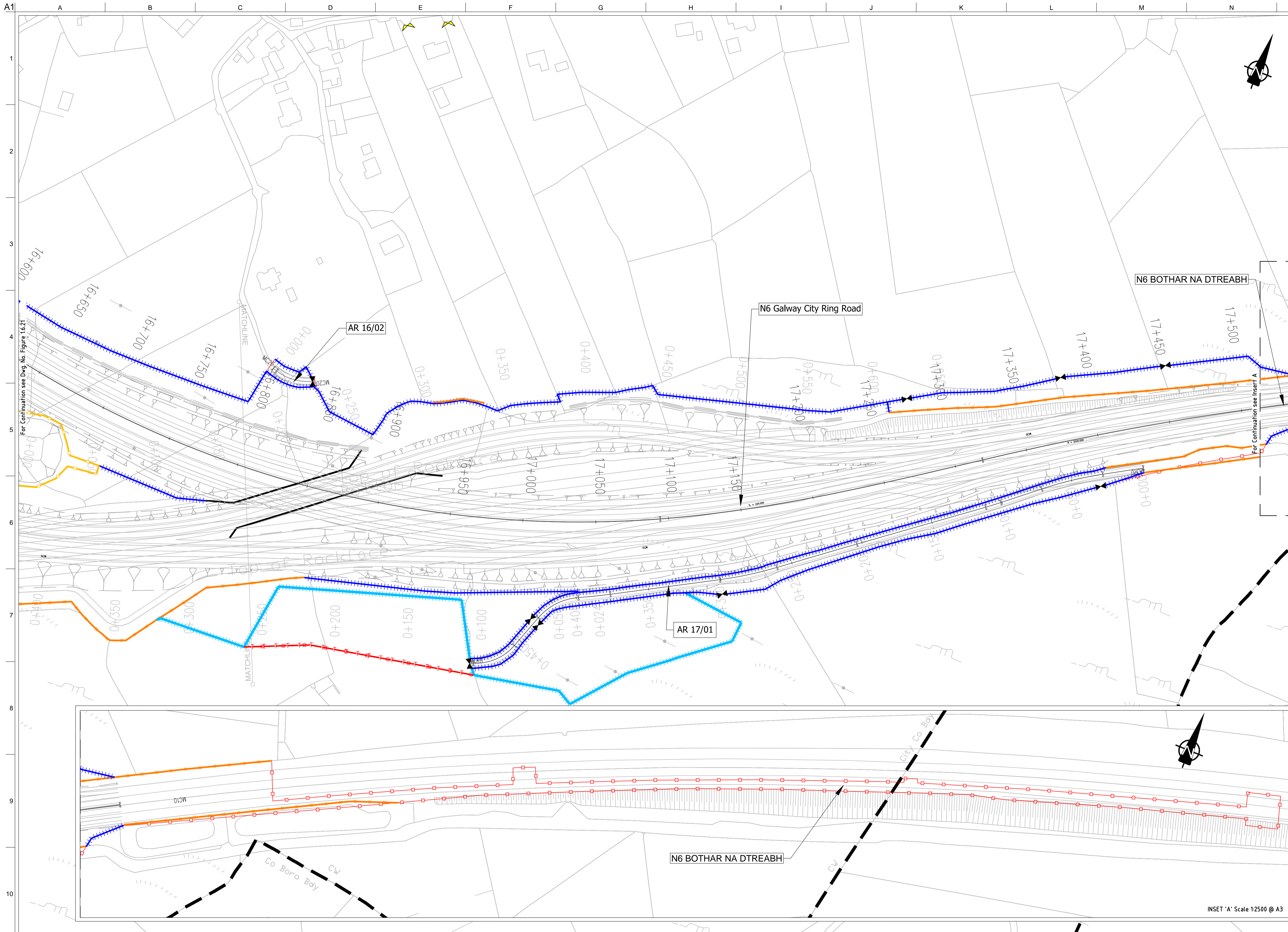
Drawing Title
**Proposed Boundary Treatment Details
Plan Layout
Sheet 21 of 30**

Drawing Status
For Information

Job No
233985

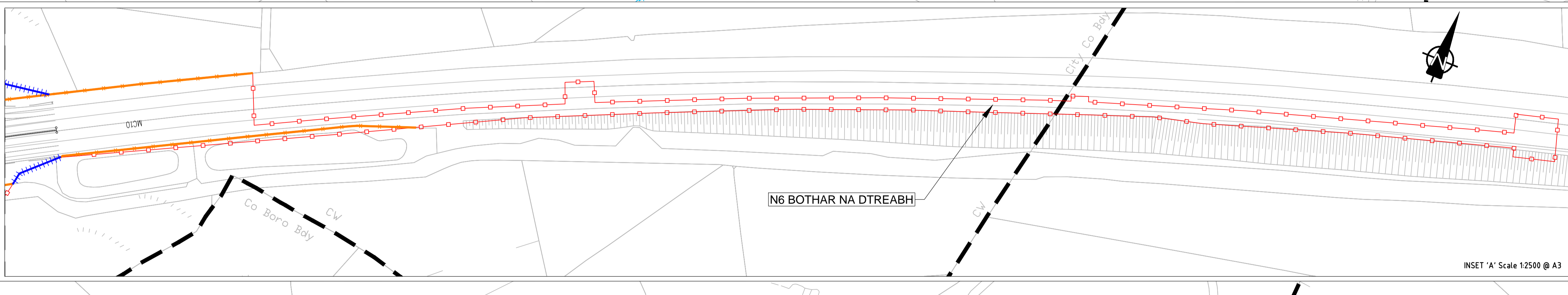
Drawing No
Figure 1.6.21

Issue
11



FOR INFORMATION

- Legend:**
- City Boundary
 - Proposed Development Boundary
 - Proposed Road Development
 - Structure
 - Domestic Entrance
- For Accesses see CC-SCD-02753, CC-SCD-02401, GRR-SK-C-001
 - Field Entrance
- For Gates see CC-SCD-02754, CC-SCD-00309 to CC-SCD-00311
 - Maintain Existing Access/Gate
 - Blockwork / Stone Wall
 - Retaining Wall
 - Timber Post and Rail to CC-SCD-00301
 - Mammal Resistant Fencing:
- Timber Post and Rail to CC-SCD-00319
 - Paladin Security Fencing
 - Mammal Resistant Paladin Security Fencing
 - Otter Proof Fencing to GCOB-300-D-101
 - Maintain Existing Boundary
 - Stud Fencing Type B to CC-SCD-00322
 - Temporary Fencing



INSET 'A' Scale 1:2500 @ A3

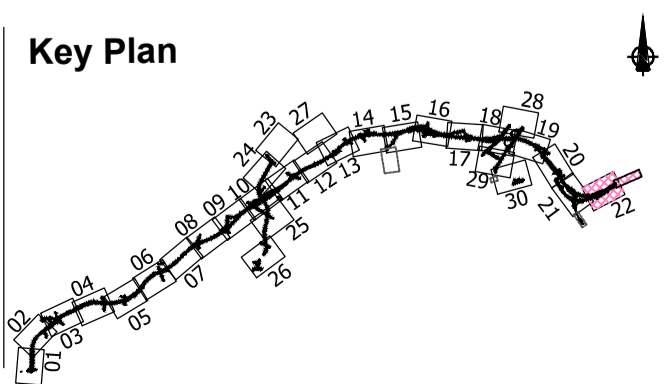
San áireamh tá sonraíocht Shuirbhíreacht Ordnáis Éireann arna atáirgeadh faoi Cheadúnas OSI Uimh. 2010/19CCMA/Comhairle Contae na Gaillimhe. Sárúinn atáirgeadh neamhdáraithe cóipeacht Shuirbhíreacht Ordnáis Éireann Agus Rialtas na hÉireann. © Suirbhíreacht Ordnáis Éireann, 2010.

© Suirbhíreacht Ordnáis Éireann. Gach ceart ar chosaint. Uimhir cheadúnais 2010/19CCMA/Comhairle Contae na Gaillimhe.

Includes Ordnance Survey Ireland data reproduced under OSI Licence number 2010/19CCMA/Galway County Council. Unauthorised reproduction infringes Ordnance Survey Ireland and Government of Ireland copyright. © Ordnance Survey Ireland, 2010.

© Ordnance Survey Ireland. All rights reserved. Licence number 2010/19CCMA/Galway County Council.

Clients



Consultant

Corporate House
City East Business Park
Ballybrit, Galway, Ireland.

Tel +353 (0)91 460675
www.N6GalwayCity.ie
www.arup.ie

Job Title
N6 Galway City Ring Road

Scale
1:2500 @ A3

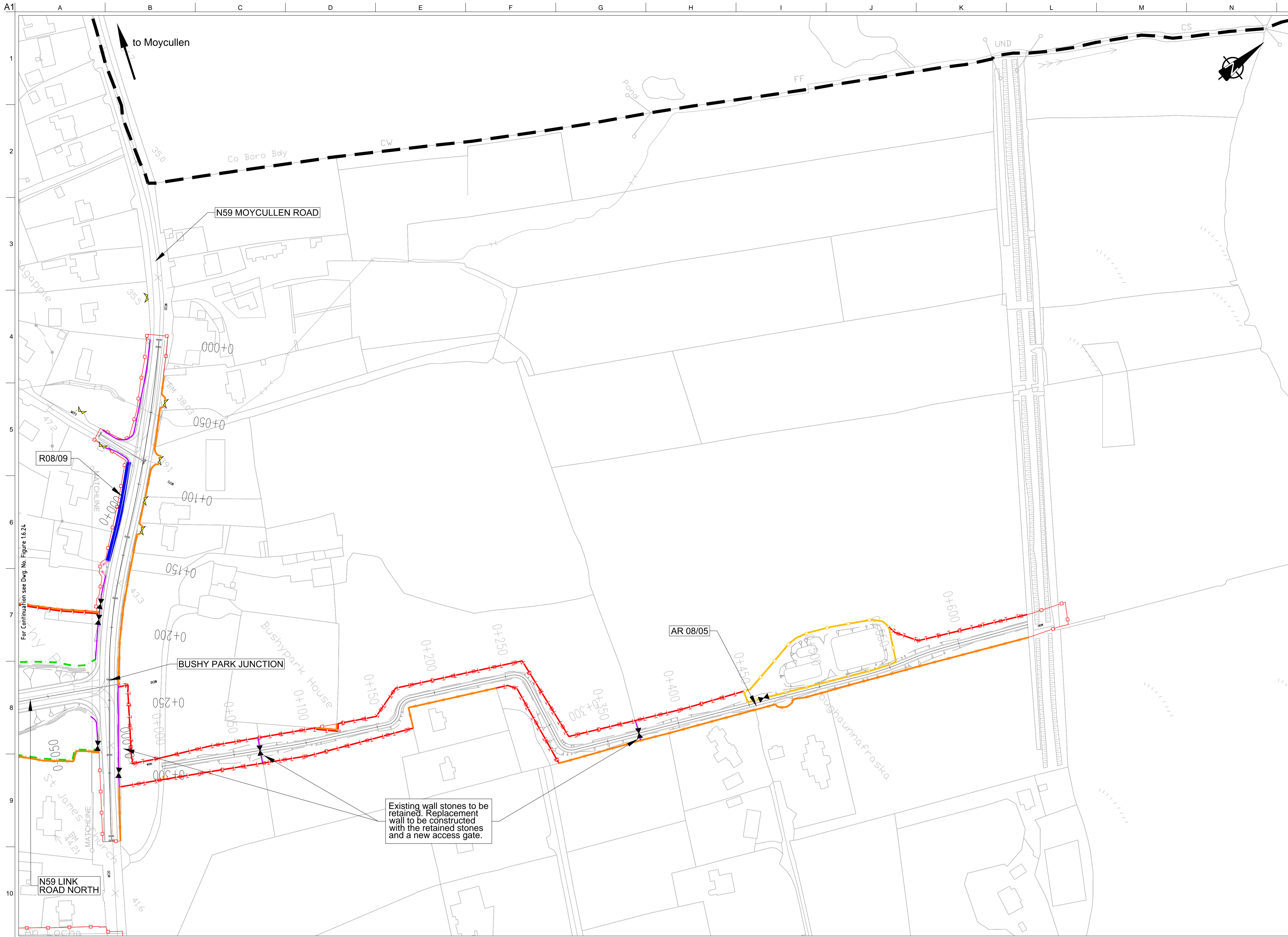
Date:
August 2019

Issue	Date	By	Chkd	Appd
I1	30/08/2019	CW	MH	EMC

Drawing Title
**Proposed Boundary Treatment Details
Plan Layout
Sheet 22 of 30**

Drawing Status
For Information

Job No 233985	Drawing No Figure 1.6.22	Issue 11
-------------------------	------------------------------------	--------------------



FOR INFORMATION

- Legend:**
- City Boundary
 - Proposed Development Boundary
 - Proposed Road Development
 - Structure
 - Domestic Entrance
- For Accesses see CC-SCD-02753, CC-SCD-02401, GCRR-SK-C-001
 - Field Entrance
- For Gates see CC-SCD-02754, CC-SCD-00309 to CC-SCD-00311
 - Maintain Existing Access/Gate
 - Blockwork / Stone Wall
 - Retaining Wall
 - Timber Post and Rail to CC-SCD-00301
 - Mammal Resistant Fencing:
- Timber Post and Rail to CC-SCD-00319
 - Paladin Security Fencing
 - Mammal Resistant Paladin Security Fencing
 - Otter Proof Fencing to GCOB-300-D-101
 - Maintain Existing Boundary
 - Stud Fencing Type B to CC-SCD-00322
 - Temporary Fencing

Existing wall stones to be retained. Replacement wall to be constructed with the retained stones and a new access gate.

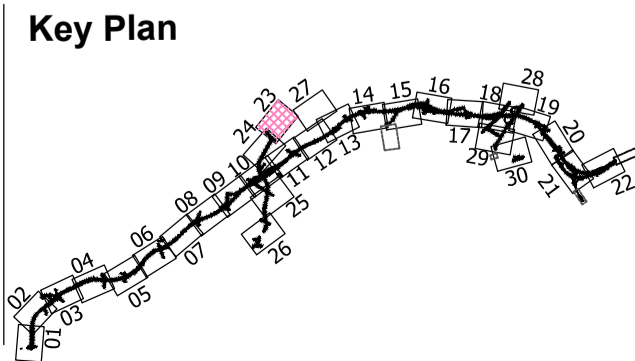
San áiríamh tá sonraíocht Shuirbhíreacht Ordnáis Éireann arna áitirgeadh faoi Cheadúnas OSi Uimh. 2010/19CCMA/Comhairle Contae na Gaillimhe. Sírúitinn áitirgeadh neamhdáraithe cóipeacht Shuirbhíreacht Ordnáis Éireann Agus Rialtas na hÉireann. © Suirbhíreacht Ordnáis Éireann, 2010.

© Suirbhíreacht Ordnáis Éireann. Gach ceart ar chosaint.
Uimhir cheadúnais 2010/19CCMA/Comhairle Contae na Gaillimhe.

Includes Ordnance Survey Ireland data reproduced under OSI Licence number 2010/19CCMA/Galway County Council.
Unauthorised reproduction infringes Ordnance Survey Ireland and Government of Ireland copyright. © Ordnance Survey Ireland, 2010.

© Ordnance Survey Ireland. All rights reserved. Licence number 2010/19CCMA/Galway County Council.

Clients



Consultant

Corporate House
City East Business Park
Ballybrit, Galway, Ireland.

Tel +353 (0)91 460675
www.N6GalwayCity.ie
www.arup.ie

Job Title
N6 Galway City Ring Road

Scale
1:2500 @ A3

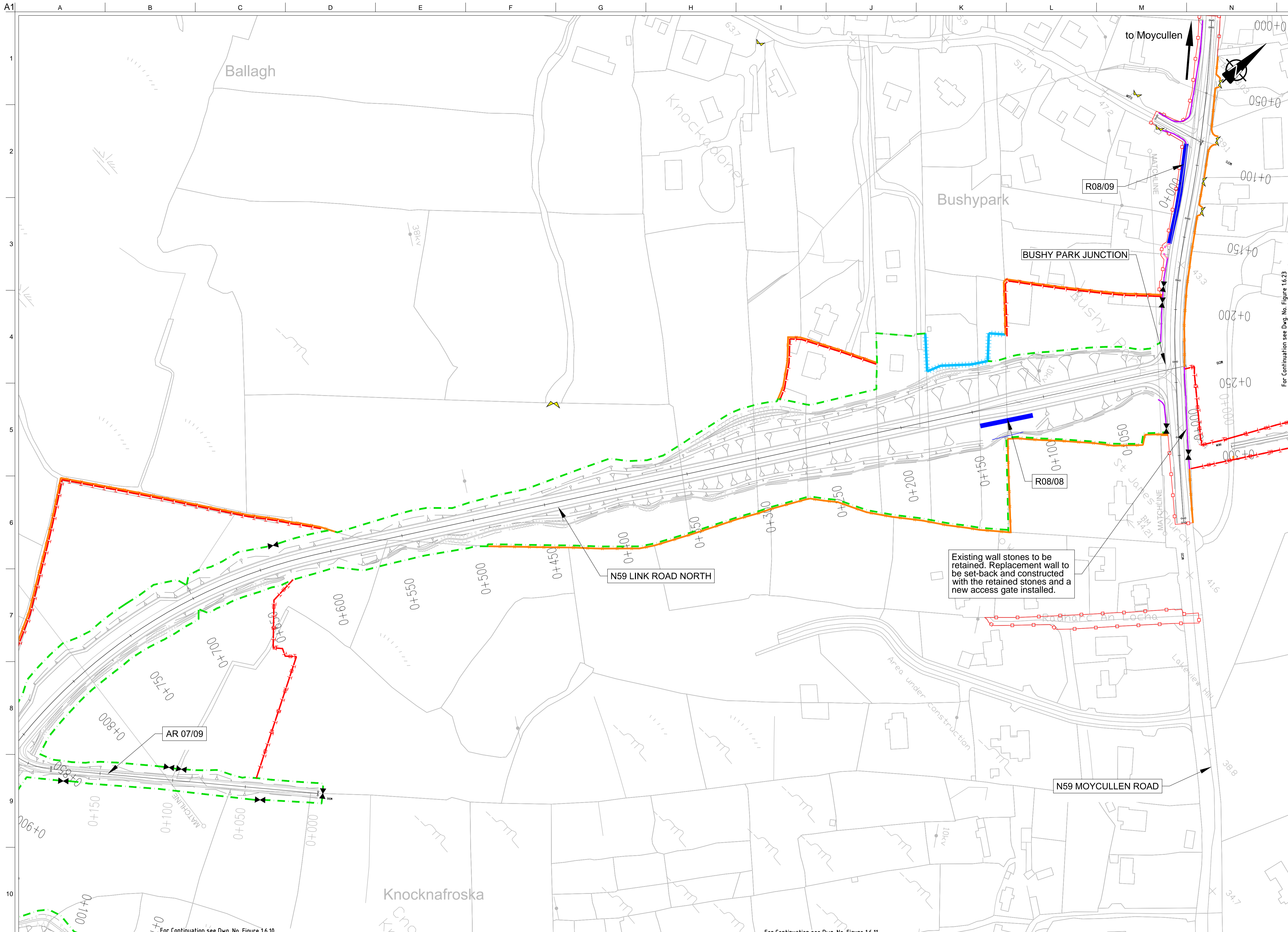
Date
August 2019

Issue	Date	By	Chkd	Appd
I1	30/08/2019	AG	MH	EMC

Drawing Title
**Proposed Boundary Treatment Details
Plan Layout
Sheet 23 of 30**

Drawing Status
For Information

Job No 233985	Drawing No Figure 1.6.23	Issue 11
-------------------------	------------------------------------	--------------------



FOR INFORMATION

- Legend:**
- City Boundary
 - Proposed Development Boundary
 - Proposed Road Development
 - Structure
 - Domestic Entrance
- For Accesses see CC-SCD-02753, CC-SCD-02401, GRRR-SK-C-001
 - Field Entrance
- For Gates see CC-SCD-02754, CC-SCD-00309 to CC-SCD-00311
 - Maintain Existing Access/Gate
 - Blockwork / Stone Wall
 - Retaining Wall
 - Timber Post and Rail to CC-SCD-00301
 - Mammal Resistant Fencing:
- Timber Post and Rail to CC-SCD-00319
 - Paladin Security Fencing
 - Mammal Resistant Paladin Security Fencing
 - Otter Proof Fencing to GCOB-300-D-101
 - Maintain Existing Boundary
 - Stud Fencing Type B to CC-SCD-00322
 - Temporary Fencing

For Continuation see Dwg. No. Figure 1.6.23

Existing wall stones to be retained. Replacement wall to be set-back and constructed with the retained stones and a new access gate installed.

For Continuation see Dwg. No. Figure 1.6.10

For Continuation see Dwg. No. Figure 1.6.11

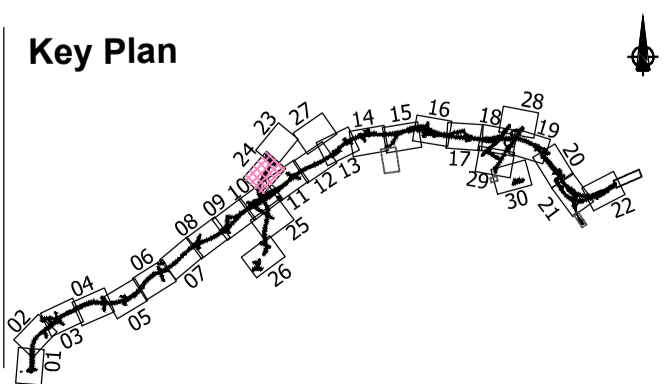
San áiríamh tá sonraíocht Shuirbhíreachtú Ordnáis Éireann arna áitirgeadh faoi Cheadúnas OSi Umh. 2010/19CCMA/Comhairle Contae na Gaillimhe. Sírúinn áitirgeadh neamhdáraithe cóipeacht Shuirbhíreachtú Ordnáis Éireann Agus Rialtas na hÉireann. © Suirbhíreachtú Ordnáis Éireann, 2010.

© Suirbhíreachtú Ordnáis Éireann. Gach ceart ar chosaint. Umhír cheadúnas 2010/19CCMA/Comhairle Contae na Gaillimhe.

Includes Ordnance Survey Ireland data reproduced under OSI Licence number 2010/19CCMA/Galway County Council. Unauthorised reproduction infringes Ordnance Survey Ireland and Government of Ireland copyright. © Ordnance Survey Ireland, 2010.

© Ordnance Survey Ireland. All rights reserved. Licence number 2010/19CCMA/Galway County Council.

Clients



Consultant

Corporate House
City East Business Park
Ballybrit, Galway, Ireland.

Tel +353 (0)91 460675
www.N6GalwayCity.ie
www.arup.ie

Job Title
N6 Galway City Ring Road

Scale
1:2500 @ A3

Date
August 2019

Issue	Date	By	Chkd	Appd
I1	30/08/2019	AG	MH	EMC

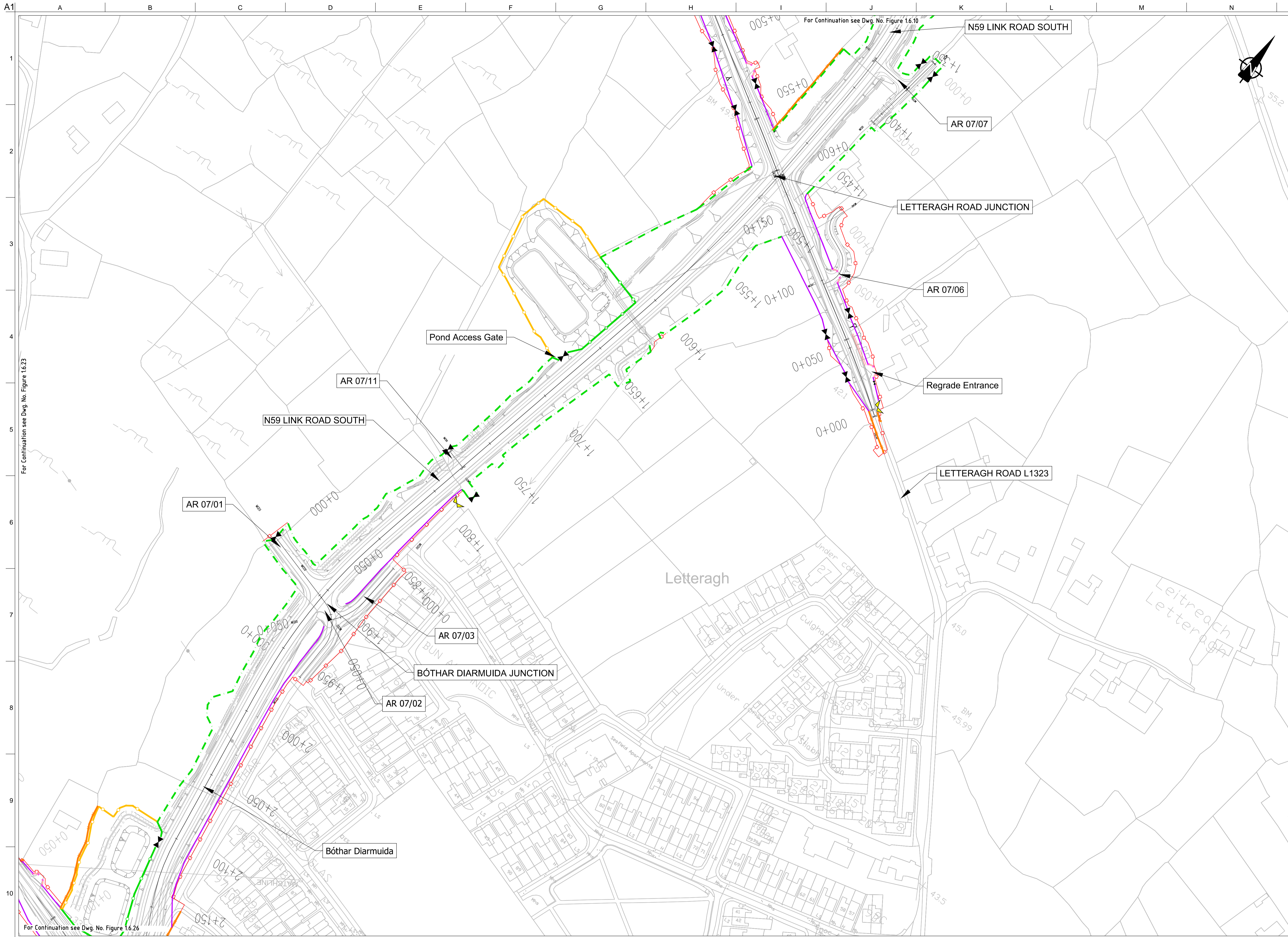
Drawing Title
**Proposed Boundary Treatment Details
Plan Layout
Sheet 24 of 30**

Drawing Status
For Information

Job No
233985

Drawing No
Figure 1.6.24

Issue
11



FOR INFORMATION

- Legend:**
- City Boundary
 - Proposed Development Boundary
 - Proposed Road Development
 - Structure
 - Domestic Entrance
- For Accesses see CC-SCD-02753, CC-SCD-02401, GCR-SK-C-001
 - Field Entrance
- For Gates see CC-SCD-02754, CC-SCD-00309 to CC-SCD-00311
 - Maintain Existing Access/Gate
 - Blockwork / Stone Wall
 - Retaining Wall
 - Timber Post and Rail to CC-SCD-00301
 - Mammal Resistant Fencing:
- Timber Post and Rail to CC-SCD-00319
 - Paladin Security Fencing
 - Mammal Resistant Paladin Security Fencing
 - Otter Proof Fencing to GCOB-300-D-101
 - Maintain Existing Boundary
 - Stud Fencing Type B to CC-SCD-00322
 - Temporary Fencing

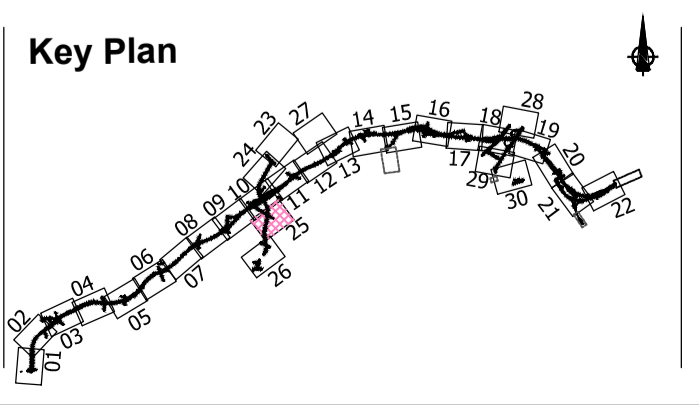
San áireamh tá sonraíocht Shuirbhíreacht Ordnáis Éireann arna aitéirgeadh faoi Cheadúnas OSI Uimh. 2010/19CCMA/Comhairle Contae na Gaillimhe. Sírúitonn aitéirgeadh neamhdáraithe cóipeacht Shuirbhíreacht Ordnáis Éireann Agus Rialtas na hÉireann. © Suirbhíreacht Ordnáis Éireann, 2010.

© Suirbhíreacht Ordnáis Éireann. Gach ceart ar chosaint.
Uimhir cheadúnais 2010/19CCMA/Comhairle Contae na Gaillimhe.

Includes Ordnance Survey Ireland data reproduced under OSI Licence number 2010/19CCMA/Galway County Council. Unauthorised reproduction infringes Ordnance Survey Ireland and Government of Ireland copyright. © Ordnance Survey Ireland, 2010.

© Ordnance Survey Ireland. All rights reserved. Licence number 2010/19CCMA/Galway County Council.

Clients



Consultant

Corporate House
City East Business Park
Ballybrit, Galway, Ireland.

Tel +353 (0)91 460675
www.N6GalwayCity.ie
www.arup.ie

Job Title
N6 Galway City Ring Road

Scale
1:2500 @ A3

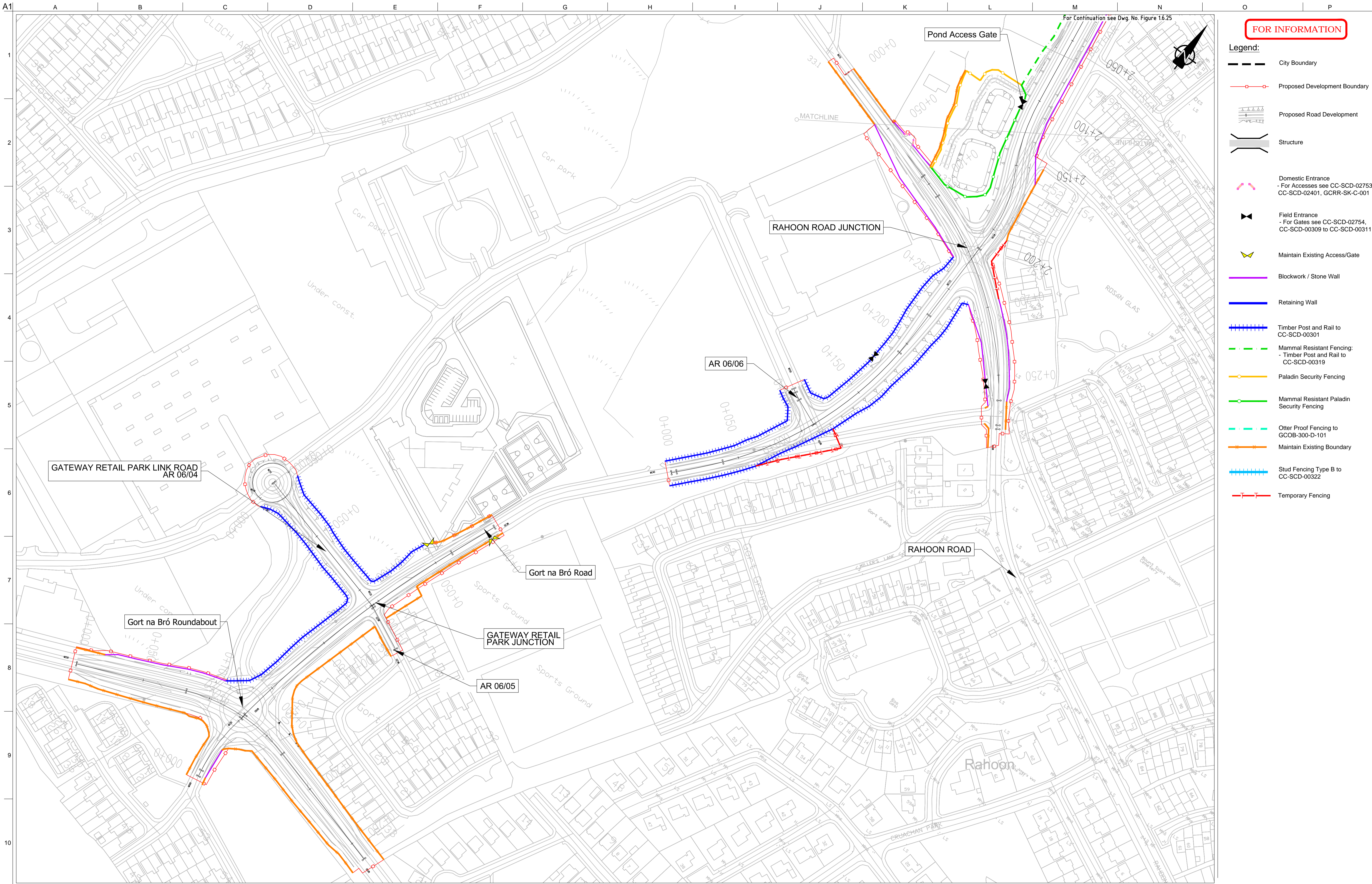
Date:
August 2019

Issue	Date	By	Chkd	Appd
I1	30/08/2019	AG	MH	EMC

Drawing Title
**Proposed Boundary Treatment Details
Plan Layout
Sheet 25 of 30**

Drawing Status
For Information

Job No 233985	Drawing No Figure 1.6.25	Issue 11
-------------------------	------------------------------------	--------------------



FOR INFORMATION

- Legend:**
- City Boundary
 - Proposed Development Boundary
 - Proposed Road Development
 - Structure
 - Domestic Entrance
- For Accesses see CC-SCD-02753, CC-SCD-02401, GCRR-SK-C-001
 - Field Entrance
- For Gates see CC-SCD-02754, CC-SCD-00309 to CC-SCD-00311
 - Maintain Existing Access/Gate
 - Blockwork / Stone Wall
 - Retaining Wall
 - Timber Post and Rail to CC-SCD-00301
 - Mammal Resistant Fencing:
- Timber Post and Rail to CC-SCD-00319
 - Paladin Security Fencing
 - Mammal Resistant Paladin Security Fencing
 - Otter Proof Fencing to GCOB-300-D-101
 - Maintain Existing Boundary
 - Stud Fencing Type B to CC-SCD-00322
 - Temporary Fencing

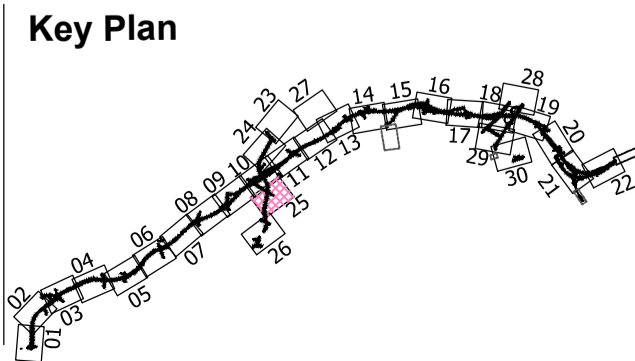
Son áireamh tá sonraíocht Shuirbhíreachtí Ordánais Éireann arna aitéirgeadh faoi Cheadúnas OSI Umh. 2010/19CCMA/Comhairle Contae na Gaillimhe. Sírúinn aitéirgeadh neamhdáiríthe cóipeacht Shuirbhíreachtí Ordánais Éireann Agus Rialtas na hÉireann. © Suirbhíreachtí Ordánais Éireann, 2010.

© Suirbhíreachtí Ordánais Éireann. Gach ceart ar chosaint.
Umhír cheadúnais 2010/19CCMA/Comhairle Contae na Gaillimhe.

Includes Ordnance Survey Ireland data reproduced under OSI Licence number 2010/19CCMA/Galway County Council.
Unauthorised reproduction infringes Ordnance Survey Ireland and Government of Ireland copyright. © Ordnance Survey Ireland, 2010.

© Ordnance Survey Ireland. All rights reserved. Licence number 2010/19CCMA/Galway County Council.

Clients



Consultant

Corporate House
City East Business Park
Ballybrit, Galway, Ireland.

Tel +353 (0)91 460675
www.N6GalwayCity.ie
www.arup.ie

Job Title
N6 Galway City Ring Road

Scale
1:2500 @ A3

Date
August 2019

Issue	Date	By	Chkd	Appd
11	30/08/2019	AG	MH	EMC

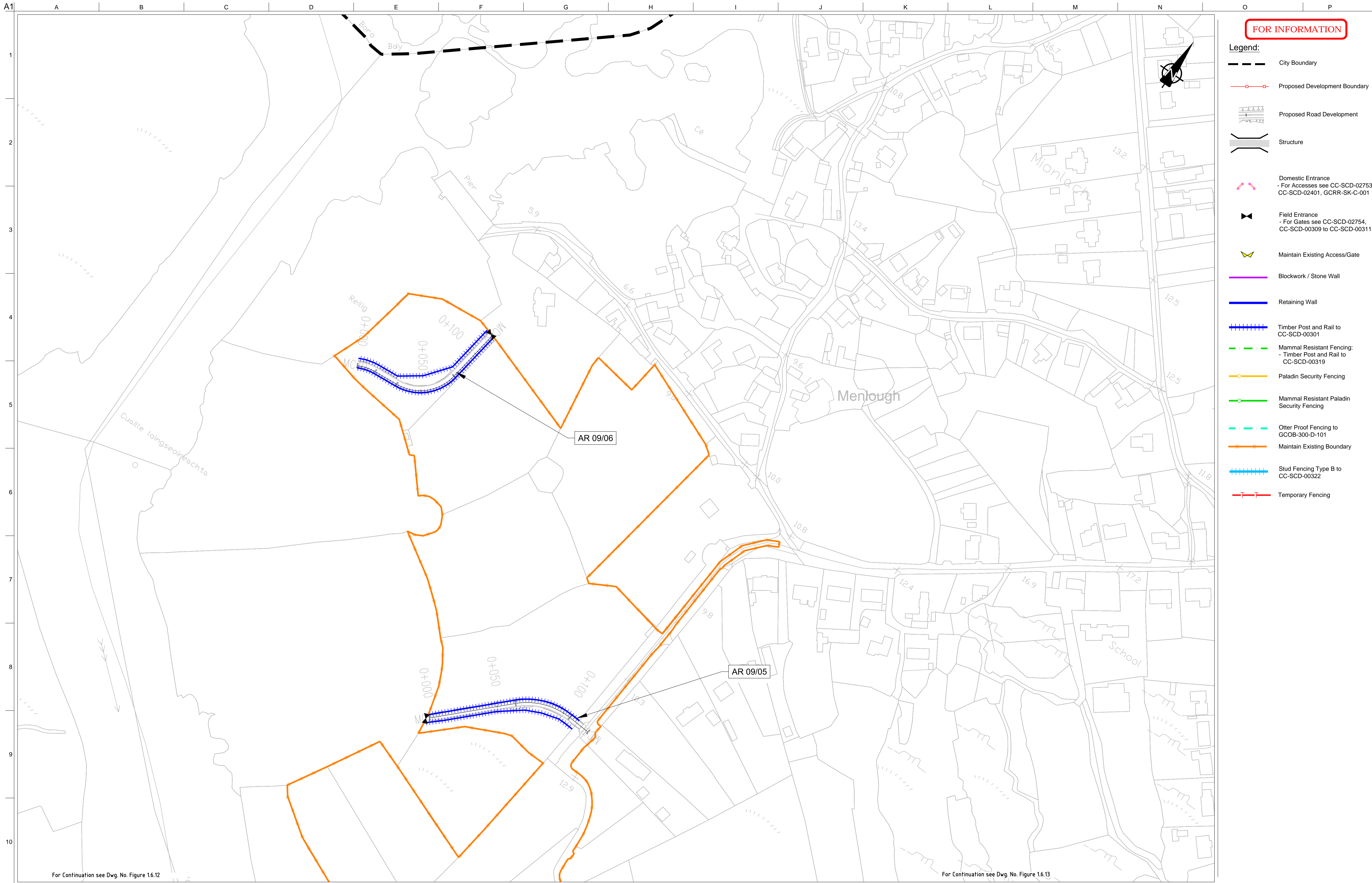
Drawing Title
**Proposed Boundary Treatment Details
Plan Layout
Sheet 26 of 30**

Drawing Status
For Information

Job No
233985

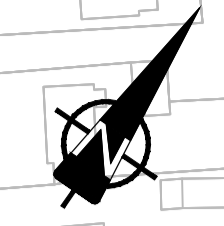
Drawing No
Figure 1.6.26

Issue
11



FOR INFORMATION

- Legend:**
- City Boundary
 - Proposed Development Boundary
 - Proposed Road Development
 - Structure
 - Domestic Entrance
- For Accesses see CC-SCD-02753, CC-SCD-02401, GRR-SK-C-001
 - Field Entrance
- For Gates see CC-SCD-02754, CC-SCD-00309 to CC-SCD-00311
 - Maintain Existing Access/Gate
 - Blockwork / Stone Wall
 - Retaining Wall
 - Timber Post and Rail to CC-SCD-00301
 - Mammal Resistant Fencing:
- Timber Post and Rail to CC-SCD-00319
 - Paladin Security Fencing
 - Mammal Resistant Paladin Security Fencing
 - Otter Proof Fencing to GCOB-300-D-101
 - Maintain Existing Boundary
 - Stud Fencing Type B to CC-SCD-00322
 - Temporary Fencing



For Continuation see Dwg. No. Figure 1.6.12

For Continuation see Dwg. No. Figure 1.6.13

Son áireamh tá sonraíocht Shuirbhíreacht Ordnáis Éireann arna aistriú go dtí físeán OSI Umh. 2010/19CCMA/Comhairle Contae na Gaillimhe. Sírúinn aistriú go dtí na h-áiríochtaí cóscheart Shuirbhíreacht Ordnáis Éireann Agus Rialtas na hÉireann. © Suirbhíreacht Ordnáis Éireann, 2010.

© Suirbhíreacht Ordnáis Éireann. Gach ceart ar chosaint.
Uimhir cheadúnais 2010/19CCMA/Comhairle Contae na Gaillimhe.

Includes Ordnance Survey Ireland data reproduced under OSI Licence number 2010/19CCMA/Galway County Council.
Unauthorised reproduction infringes Ordnance Survey Ireland and Government of Ireland copyright. © Ordnance Survey Ireland, 2010.

© Ordnance Survey Ireland. All rights reserved. Licence number 2010/19CCMA/Galway County Council.

Clients

Key Plan

Consultant

Corporate House
City East Business Park
Ballybrit, Galway, Ireland.

Tel +353 (0)91 460675
www.N6GalwayCity.ie
www.arup.ie

Job Title
N6 Galway City Ring Road

Scale
1:2500 @ A3

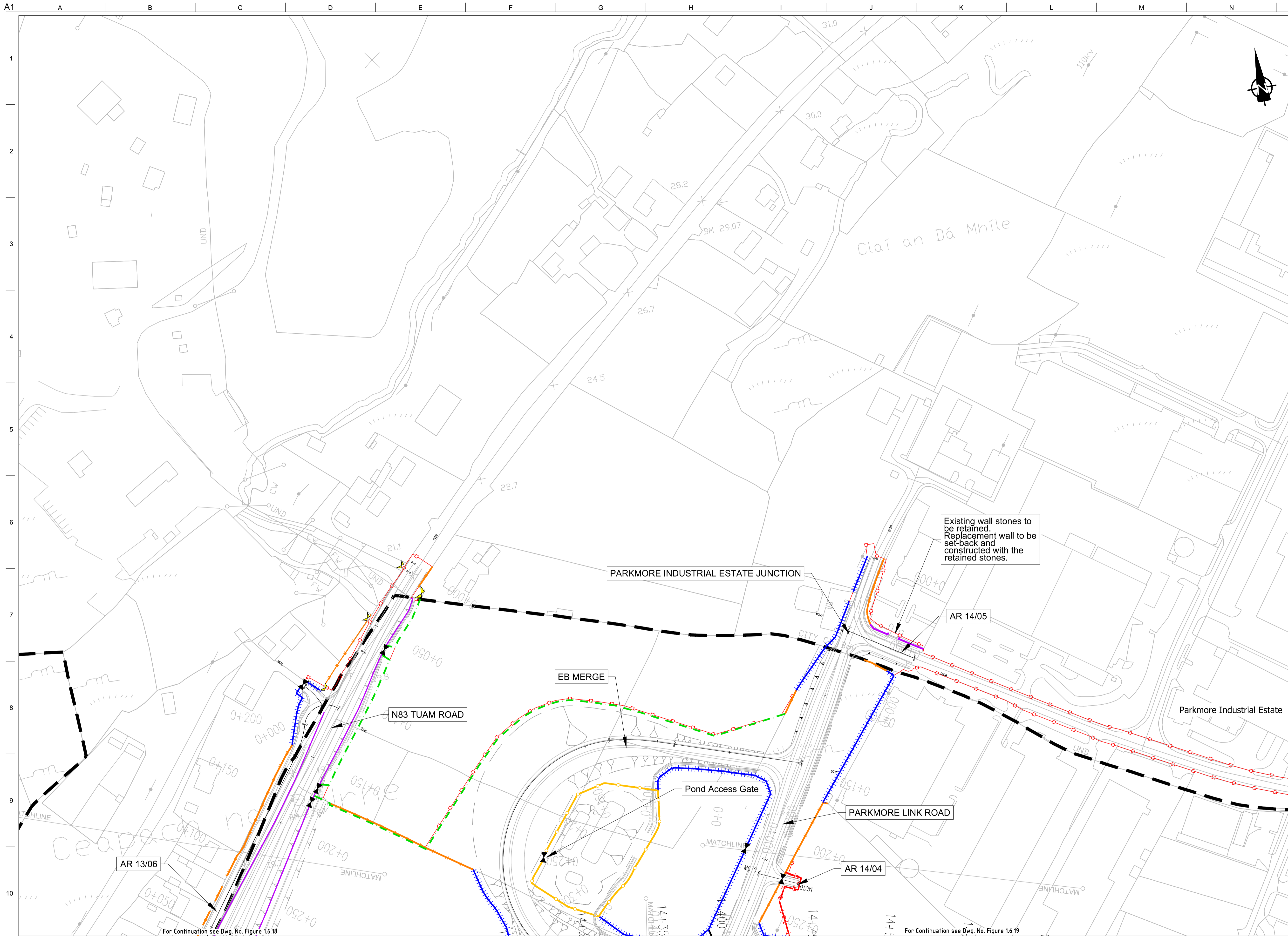
Date:
August 2019

Issue	Date	By	Chkd	Appd
I1	30/08/2019	AG	MH	EMC

Drawing Title
Proposed Boundary Treatment Details
Plan Layout
Sheet 27 of 30

For Information

Job No	Drawing No	Issue
233985	Figure 1.6.27	11



FOR INFORMATION

- Legend:**
- City Boundary
 - Proposed Development Boundary
 - Proposed Road Development
 - Structure
 - Domestic Entrance
- For Accesses see CC-SCD-02753, CC-SCD-02401, GCRR-SK-C-001
 - Field Entrance
- For Gates see CC-SCD-02754, CC-SCD-00309 to CC-SCD-00311
 - Maintain Existing Access/Gate
 - Blockwork / Stone Wall
 - Retaining Wall
 - Timber Post and Rail to CC-SCD-00301
 - Mammal Resistant Fencing:
- Timber Post and Rail to CC-SCD-00319
 - Paladin Security Fencing
 - Mammal Resistant Paladin Security Fencing
 - Otter Proof Fencing to GCOB-300-D-101
 - Maintain Existing Boundary
 - Stud Fencing Type B to CC-SCD-00322
 - Temporary Fencing

Existing wall stones to be retained. Replacement wall to be set-back and constructed with the retained stones.

AR 13/06

AR 14/04

AR 14/05

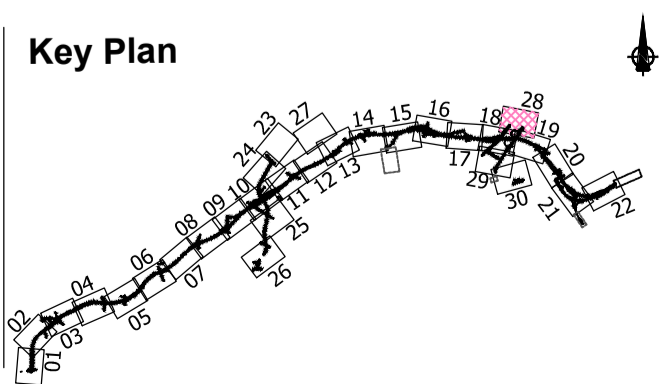
San áireamh tá sonraíocht Shuirbhéireacht Ordnáis Éireann arna aitéirgeadh faoi Cheadúnas OSi Umh. 2010/19CCMA/Comhairle Contae na Gaillimhe. Sírúinn aitéirgeadh neamhdártaíthe cóipeacht Shuirbhéireacht Ordnáis Éireann Agus Rialtas na hÉireann. © Suirbhéireacht Ordnáis Éireann, 2010.

© Suirbhéireacht Ordnáis Éireann. Gach ceart ar chosaint. Uimhir cheadúnais 2010/19CCMA/Comhairle Contae na Gaillimhe.

Includes Ordnance Survey Ireland data reproduced under OSI Licence number 2010/19CCMA/Galway County Council. Unauthorised reproduction infringes Ordnance Survey Ireland and Government of Ireland copyright. © Ordnance Survey Ireland, 2010.

© Ordnance Survey Ireland. All rights reserved. Licence number 2010/19CCMA/Galway County Council.

Clients



Consultant

Corporate House
City East Business Park
Ballybrit, Galway, Ireland.

Tel +353 (0)91 460675
www.N6GalwayCity.ie
www.arup.ie

Job Title
N6 Galway City Ring Road

Scale
1:2500 @ A3

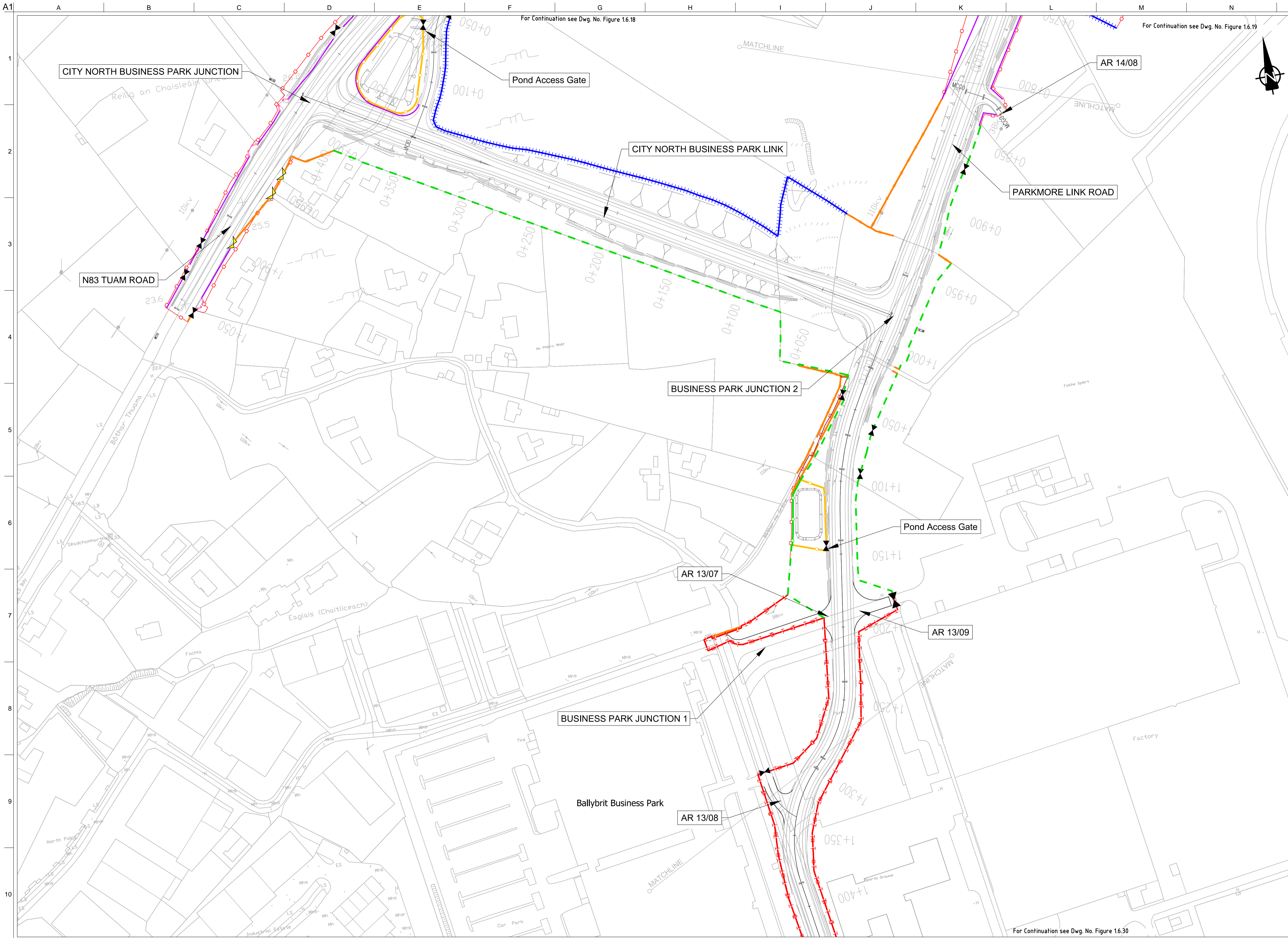
Date:
August 2019

Issue	Date	By	Chkd	Appd
I1	30/08/2019	CW	MH	EMC

Drawing Title
**Proposed Boundary Treatment Details
Plan Layout
Sheet 28 of 30**

Drawing Status
For Information

Job No 233985	Drawing No Figure 1.6.28	Issue 11
-------------------------	------------------------------------	--------------------



FOR INFORMATION

- Legend:**
- City Boundary
 - Proposed Development Boundary
 - Proposed Road Development
 - Structure
 - Domestic Entrance
- For Accesses see CC-SCD-02753, CC-SCD-02401, GRR-SK-C-001
 - Field Entrance
- For Gates see CC-SCD-02754, CC-SCD-00309 to CC-SCD-00311
 - Maintain Existing Access/Gate
 - Blockwork / Stone Wall
 - Retaining Wall
 - Timber Post and Rail to CC-SCD-00301
 - Mammal Resistant Fencing:
- Timber Post and Rail to CC-SCD-00319
 - Paladin Security Fencing
 - Mammal Resistant Paladin Security Fencing
 - Otter Proof Fencing to GCOB-300-D-101
 - Maintain Existing Boundary
 - Stud Fencing Type B to CC-SCD-00322
 - Temporary Fencing

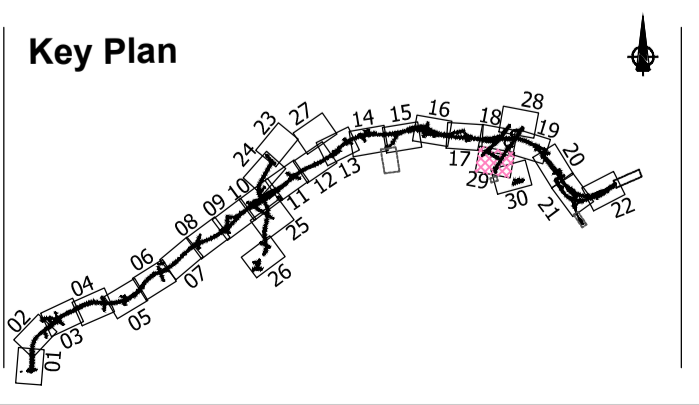
San áireamh tá sonraíocht Shuirbhíreachtú Ordnáis Éireann arna áitirgeadh faoi Cheadúnas OSI Umh. 2010/19CCMA/Comhairle Contae na Gaillimhe. Sírúinn áitirgeadh neamhdáraithe cóipeacht Shuirbhíreachtú Ordnáis Éireann Agus Riailas na hÉireann. © Suirbhíreachtú Ordnáis Éireann, 2010.

© Suirbhíreachtú Ordnáis Éireann. Gach ceart ar chosaint. Uimhir cheadúnais 2010/19CCMA/Comhairle Contae na Gaillimhe.

Includes Ordnance Survey Ireland data reproduced under OSI Licence number 2010/19CCMA/Galway County Council. Unauthorised reproduction infringes Ordnance Survey Ireland and Government of Ireland copyright. © Ordnance Survey Ireland, 2010.

© Ordnance Survey Ireland. All rights reserved. Licence number 2010/19CCMA/Galway County Council.

Clients



Consultant

Corporate House
City East Business Park
Ballybrit, Galway, Ireland.

Tel +353 (0)91 460675
www.N6GalwayCity.ie
www.arup.ie

Job Title
N6 Galway City Ring Road

Scale
1:2500 @ A3

Date
August 2019

Issue	Date	By	Chkd	Appd
I1	30/08/2019	CW	MH	EMC

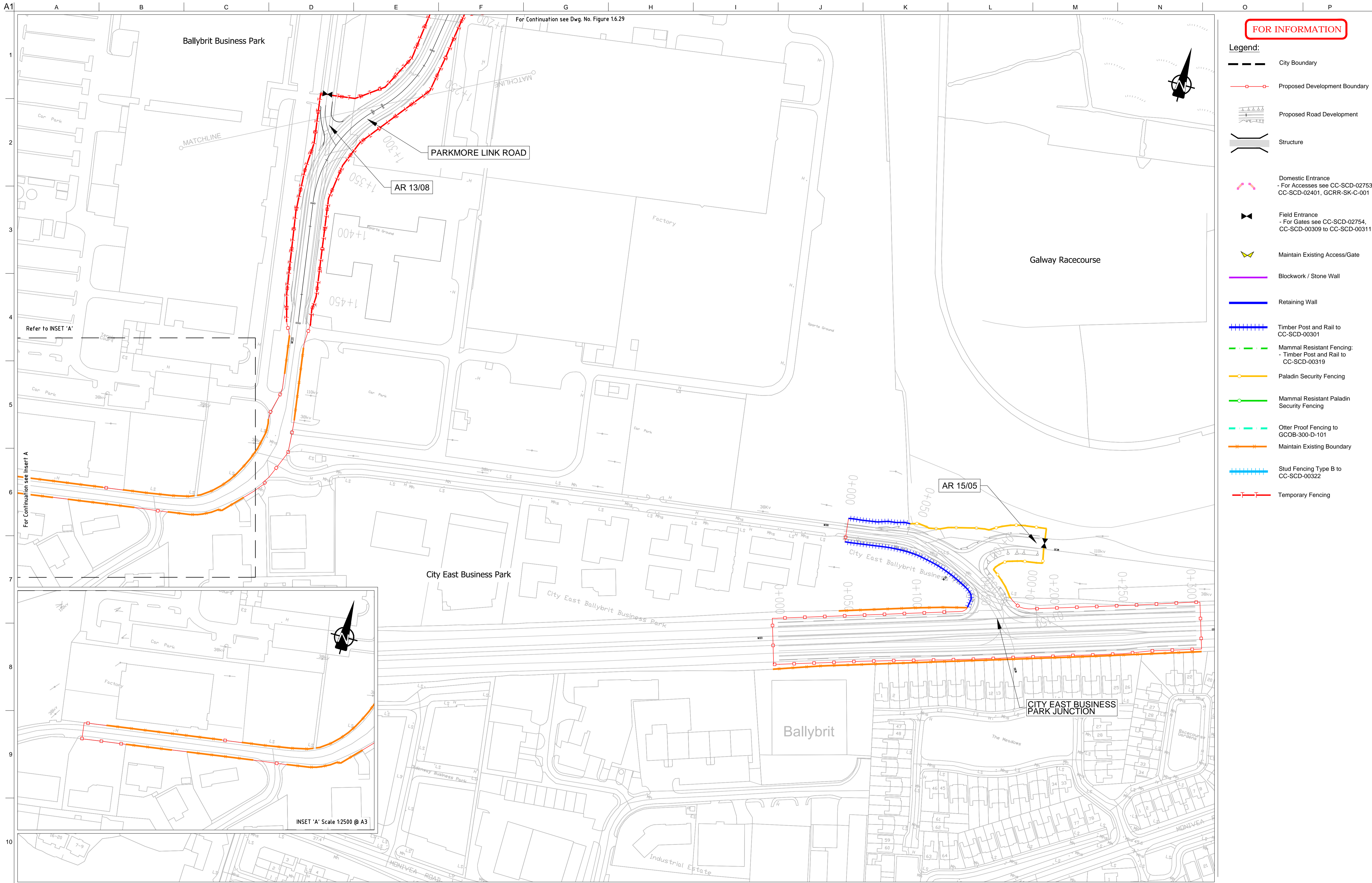
Drawing Title
**Proposed Boundary Treatment Details
Plan Layout
Sheet 29 of 30**

Drawing Status
For Information

Job No
233985

Drawing No
Figure 1.6.29

Issue
11



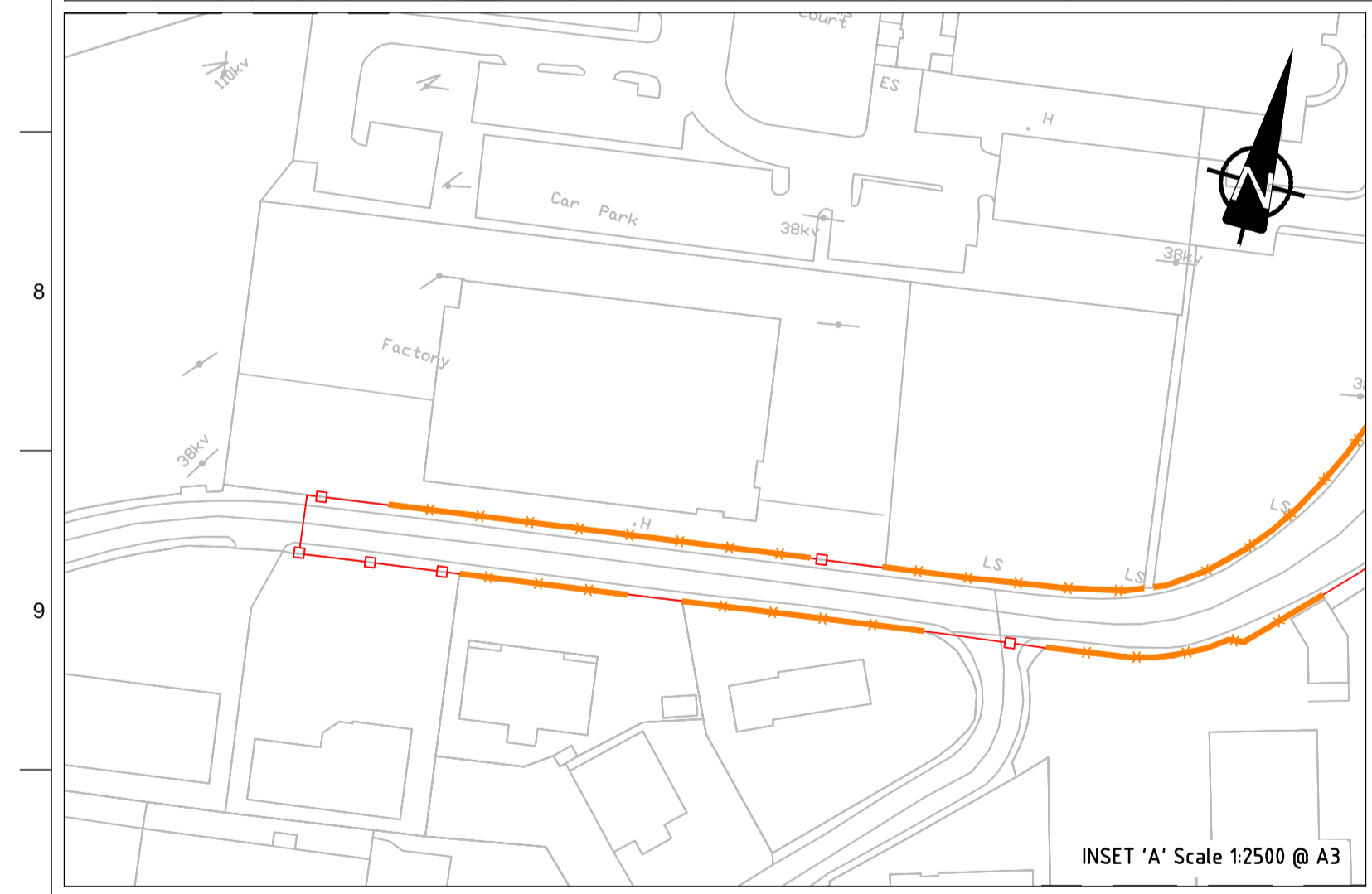
FOR INFORMATION

- Legend:**
- City Boundary
 - Proposed Development Boundary
 - Proposed Road Development
 - Structure
 - Domestic Entrance
- For Accesses see CC-SCD-02753, CC-SCD-02401, GRR-SK-C-001
 - Field Entrance
- For Gates see CC-SCD-02754, CC-SCD-00309 to CC-SCD-00311
 - Maintain Existing Access/Gate
 - Blockwork / Stone Wall
 - Retaining Wall
 - Timber Post and Rail to CC-SCD-00301
 - Mammal Resistant Fencing:
- Timber Post and Rail to CC-SCD-00319
 - Paladin Security Fencing
 - Mammal Resistant Paladin Security Fencing
 - Otter Proof Fencing to GCOB-300-D-101
 - Maintain Existing Boundary
 - Stud Fencing Type B to CC-SCD-00322
 - Temporary Fencing

Refer to INSET 'A'

For Continuation see Inset A

For Continuation see Dwg. No. Figure 1.6.29



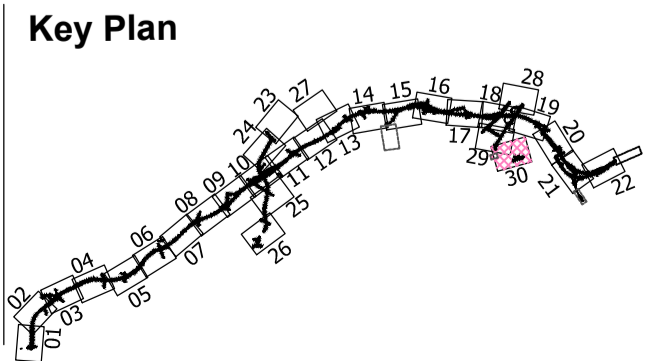
INSET 'A' Scale 1:2500 @ A3

Son áireamh tá sonraíocht Shuirbhíreachtóirí Orláin Éireann arna áitirgeadh faoi Cheadúnas OSI Umh. 2010/19CCMA/Comhairle Contae na Gaillimhe. Sírtaon atáirgeadh neamhdáraithe cóipeacht Shuirbhíreachtóirí Orláin Éireann Agus Rialtas na hÉireann. © Suirbhíreachtóirí Orláin Éireann, 2010.

© Suirbhíreachtóirí Orláin Éireann. Gach ceart ar chosaint. Uimhir cheadúnais 2010/19CCMA/Comhairle Contae na Gaillimhe. Includes Ordnance Survey Ireland data reproduced under OSI Licence number 2010/19CCMA/Galway County Council. Unauthorised reproduction infringes Ordnance Survey Ireland and Government of Ireland copyright. © Ordnance Survey Ireland, 2010.

© Ordnance Survey Ireland. All rights reserved. Licence number 2010/19CCMA/Galway County Council.

Clients



Consultant

Corporate House
City East Business Park
Ballybrit, Galway, Ireland.

Tel +353 (0)91 460675
www.N6GalwayCity.ie
www.arup.ie

Job Title
N6 Galway City Ring Road

Scale
1:2500 @ A3

Date
August 2019

Issue	Date	By	Chkd	Appd
11	30/08/2019	CW	MH	EMC

Drawing Title
**Proposed Boundary Treatment Details
Plan Layout
Sheet 30 of 30**

Drawing Status
For Information

Job No
233985

Drawing No
Figure 1.6.30

Issue
11